



PUBLIC RIGHTS OF WAY – USER EVIDENCE FORM

This form is part of the process in establishing whether a public right of way exists. Please answer all questions as fully as possible, whether you believe it to be either for or against the claim, so that the correct status of the route may be determined. The information given in this form along with any accompanying documents or drawings will be made publicly available and may be used at a public inquiry.

Surname:
(Mr/Mrs/Miss/Ms)

First Name (s) :

Year of birth :

Address:
.....
.....

Tel:

Occupation:

NOTE – EVIDENCE GIVEN CANNOT BE TREATED AS CONFIDENTIAL

Description of Path

From : ...LANDING...LANE...

Grid Ref (if known):

To : ...NURSES FOOT PATH:

Grid Ref (if known):

Parish (es):

Claimed Status of Route: * footpath / bridleway / restricted byway / Byway open to all traffic

Name of Route:
(if applicable)

(Please mark the route you are claiming on a separate map, sign and date the map and attach to this form.)

NOTE - If you are claiming more than one way use separate forms and maps

1. Do you believe the route to be public?

YES/NO

a) If yes, please give details as to why?

..... I and others have used for last 45 years

b) What year do you believe the way has been public from?

..... 1966

2. Have you used the above route?

YES/NO

a) If yes, over how many years?

(please specify years and dates e.g. 20 years - 1970 - 1990)

..... 1966 to Present 2011

3. Do you use the route?

YES/NO

a) If no, when did you stop using the route?

b) Why did you stop using the route?

4. By what means and between which years did you use the route?

a On foot/~~On horseback~~/~~On a bicycle~~/~~With a vehicle~~/Other

.....

b For what purpose did you use the route e.g. recreation, specific journey etc?

..... *RECREATION*

c Approximately, how wide was the way?

..... *about 2 FEET*

d Describe the way eg surface

..... *G.R.A.S.S.*

5. When using the route where were you going to and from?

To: *Noburn lane*

From: *River side*

6. Have you seen other people using the way?

YES/NO

If yes, please give further details (including which years, how often, what they were doing eg on a bicycle

..... *since 1966 walking*

7. Has the way always been on the same route?

YES/NO

If no, why did it change?

Can you state why and where it was before it was moved (please show route on map)

.....

11. Have you ever been employed by, or a tenant of the landowner over which the route runs? **YES/NO**

a) Give particulars and dates

.....

b) Say whether the owner or occupier ever gave you instructions as to the use of the way by the public and, if so, what the instructions were

.....

12. When you used the way, were you working for the owner/occupier of the land crossed by the way? **YES/NO**

If yes:

a) Give particulars and dates

.....

13. Have you ever obtained permission to use the route? **YES/NO**
If so, from whom?

.....

14. Are you or have you been a friend/ acquaintance of any of the landowners/occupiers and thus have used the route with implied consent? **YES/NO**
(if yes please give details)

.....

15. Have you ever enjoyed a private right along the route in question? **YES/NO**

Any other information you consider to be relevant:

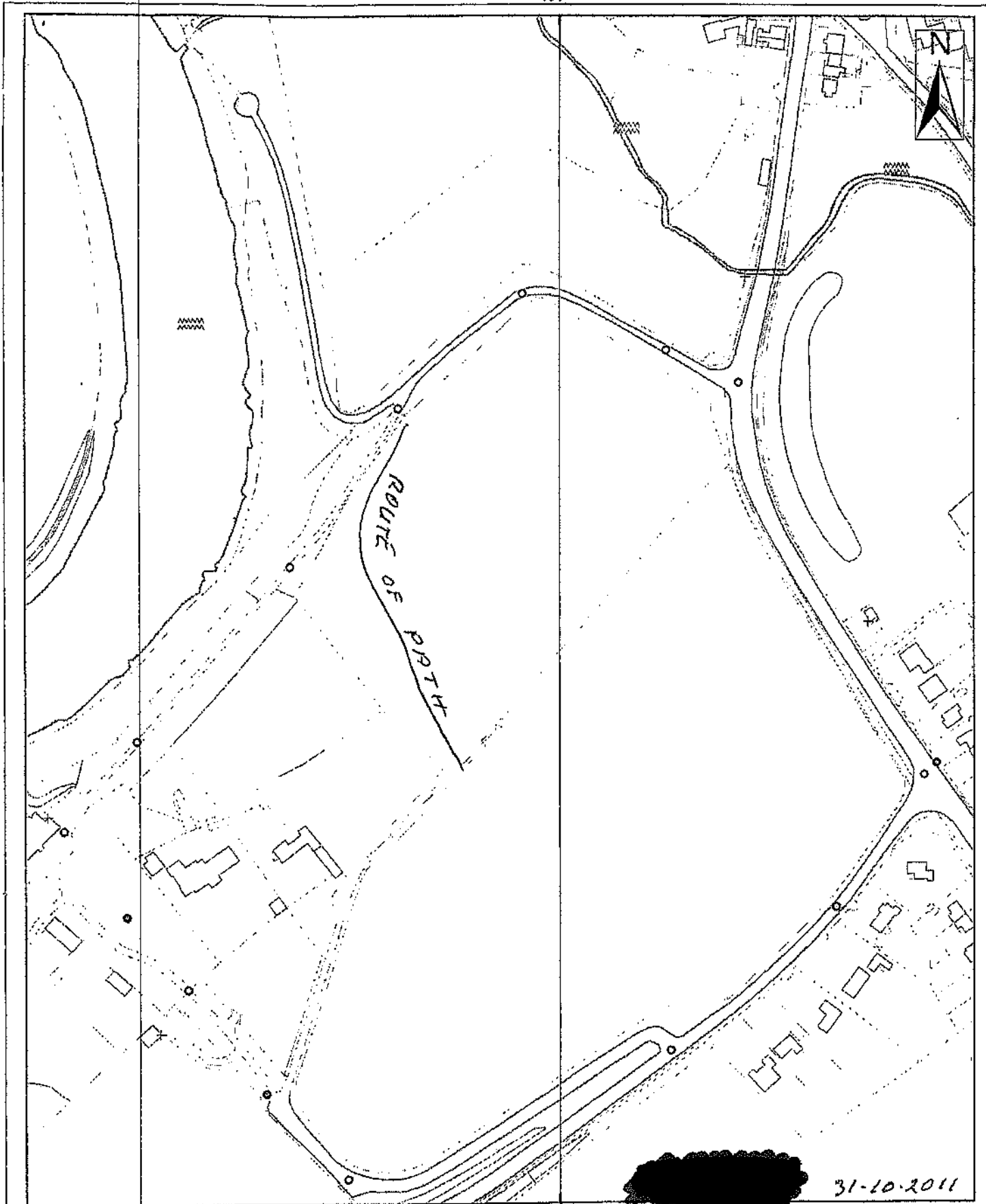
I acknowledge that this form will be made publicly available.

I hereby certify that to the best of my knowledge and belief the facts that I have stated are true.

*I am/am not willing to attend a Hearing, Public Inquiry or Court to give evidence on this matter, if this should prove necessary.

Signature.....  Date... 31-10-2011

WITNESS OF
Signature of Person Taking Statement 
Date... 31/10/2011
(if different)



CITY OF
YORK
COUNCIL

9 St. Leonards Place, York, YO1 2ET
Telephone: 01904 613161

Alignment of claimed route - Fulford

Scale 1:2,500

Drawn By: JHC

Date: Oct 11

Public Rights of Way

Reference:

Drawing No.

Reproduced from the Ordnance Survey with the permission of the Controller of Her Majesty's Stationery Office © Crown copyright. Unauthorised reproduction infringes Crown copyright and may lead to prosecution or civil proceedings. City of York Council 100020918





PUBLIC RIGHTS OF WAY – USER EVIDENCE FORM

This form is part of the process in establishing whether a public right of way exists. Please answer all questions as fully as possible, whether you believe it to be either for or against the claim, so that the correct status of the route may be determined. The information given in this form along with any accompanying documents or drawings will be made publicly available and may be used at a public inquiry.

Supernames: [REDACTED]

First Name (s) : [REDACTED]

Year of birth : [REDACTED]

Address: [REDACTED]

[REDACTED]

[REDACTED]

Tel: [REDACTED]

Occupation: [REDACTED]

NOTE – EVIDENCE GIVEN CANNOT BE TREATED AS CONFIDENTIAL

Description of Path

From : Landing lane entrance to hall. Grid Ref (if known):

To : Nurses Footpath. Grid Ref (if known):

Parish (es):

Claimed Status of Route: * footpath / ~~bridleway~~ / ~~restricted byway~~ / ~~Byway open to all traffic~~

Name of Route:
(if applicable)

(Please mark the route you are claiming on a separate map, sign and date the map and attach to this form.)

NOTE - If you are claiming more than one way use separate forms and maps
1. Do you believe the route to be public? YES/NO

a) If yes, please give details as to why?

b) What year do you believe the way has been public from?
1970 - it was used by a scout.

2. Have you used the above route? YES/NO

a) If yes, over how many years?
(please specify year range e.g. 10 years - 1970 - 1980)
10 + YES

3. Do you use the route? YES/NO

a) If no, when did you stop using the route?
.....

b) Why did you stop using the route?
.....

4. By what means and between which years did you use the route?

a On foot/~~On horseback~~/~~On a bicycle~~/~~With a vehicle~~/~~Other~~

..... 1970 to present

b For what purpose did you use the route e.g. recreation, specific journey etc?

..... recreation

c Approximately, how wide was the way?

..... Not more than 2ft.

d Describe the way eg surface

..... Compacted earth.

5. When using the route where were you going to and from?

To: Nurses footpath.

From: riverside (landing lane)

6. Have you seen other people using the way?

YES/~~NO~~

If yes, please give further details (including which years, how often, what they were doing eg on a bicycle

..... from the 1970's dog walkers there

7. Has the way always been on the same route?

YES/~~NO~~

If no, why did it change?

Can you state why and where it was before it was moved (please show route on map)

.....

8. To your knowledge has there been any of the following on the way:
(Please mark on accompanying map if appropriate)

a) Any stiles, gates or other obstructions?

~~YES~~/NO

If yes, please give details of these. If gates, were they locked or unlocked?

Until mid November 2011 now fenced across

b) Any signs or notices?

~~YES~~/NO

If yes, please give details e.g. 'Private Road', 'Trespassers will be prosecuted' etc

9. Have you ever been challenged by any owner or tenant of the land crossed by the route, or by anyone in their employment or been informed that it was not public?

~~YES~~/NO

a) If yes, give particulars and dates

b) Has anyone ever told you the route was not public?

~~YES~~/NO

If yes, please give particulars and dates

c) Were you ever told by an owner or tenant of the land crossed by the way, or by anyone, in their employment, that it was not public?

~~YES~~/NO

d) Do you believe the owner/occupier was aware the public was using the way?

YES/~~NO~~

If yes, why?

Because he has built a bonfire next to it

10. Have you ever owned/tenanted/rented the land crossed by this way?

~~YES~~/NO

If yes, please give further details (including dates). You may prefer to use a Form F.

Who now owns the land crossed buy this way?

Jaeger water Fulford Hall

11. Have you ever been employed by, or a tenant of the landowner over which the route runs? **YES/NO**

a) Give particulars and dates

.....

b) Say whether the owner or occupier ever gave you instructions as to the use of the way by the public and, if so, what the instructions were

.....

12. When you used the way, were you working for the owner/occupier of the land crossed by the way? **YES/NO**

If yes:

a) Give particulars and dates

.....

13. Have you ever obtained permission to use the route? **YES/NO**
If so, from whom?

.....

14. Are you or have you been a friend/ acquaintance of any of the landowners/occupiers and thus have used the route with implied consent? **YES/NO**
(if yes please give details)

.....


15. Have you ever enjoyed a private right along the route in question? **YES/NO**

Any other information you consider to be relevant:

I acknowledge that this form will be made publicly available.

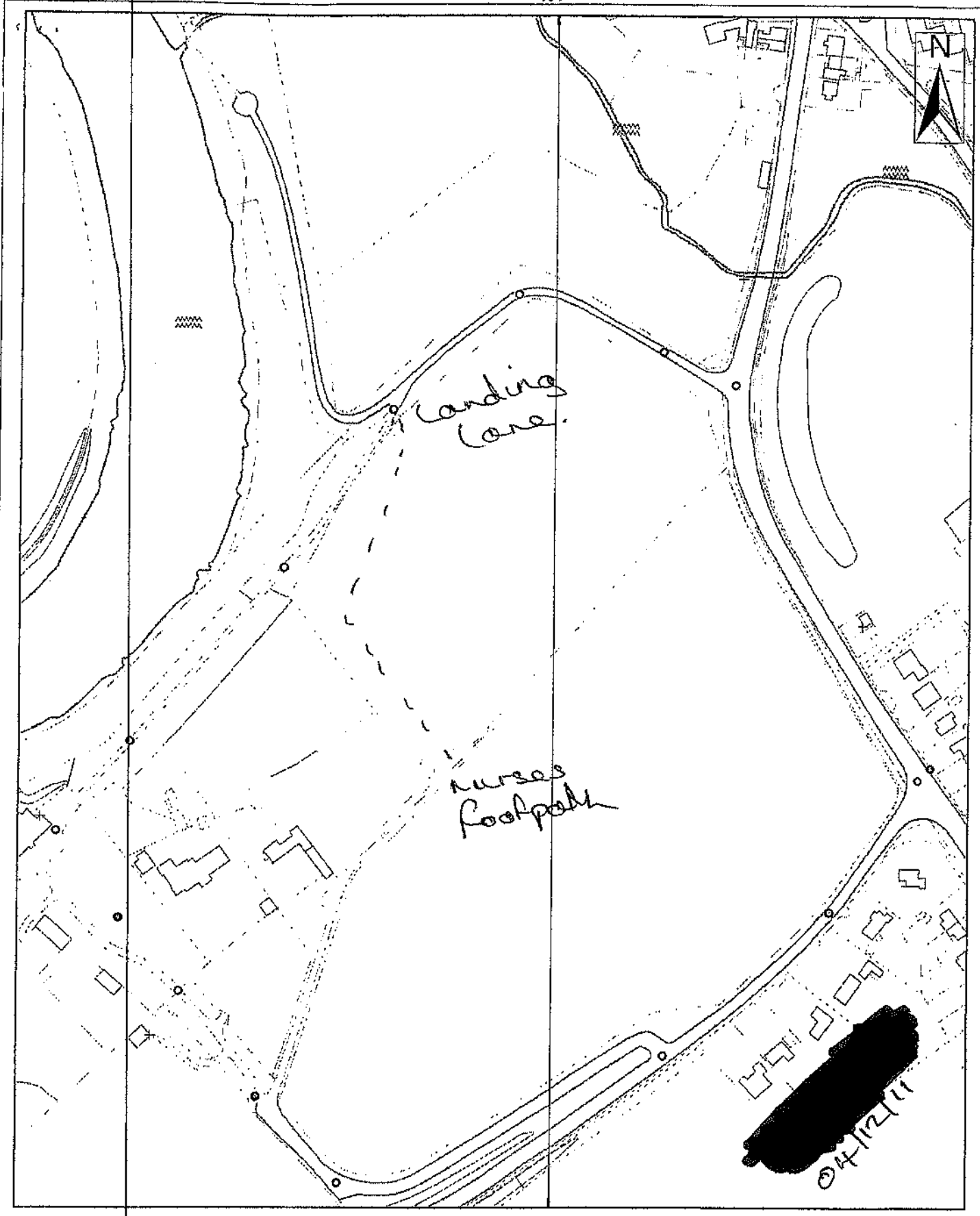
I hereby certify that to the best of my knowledge and belief the facts that I have stated are true.

*I am/~~am~~ not willing to attend a Hearing, Public Inquiry or Court to give evidence on this matter, if this should prove necessary.

Signature.......... Date 04/12/11.

Signature of Person Taking Statement

Date.....
(if different)




9 St. Leonards Place, York, YO1 2ET
 Telephone: 01904 613161

Alignment of claimed route - Fulford

| | | |
|----------------------|---------------|-------------|
| Scale 1:2,500 | Drawn By: JHC | Date: Oct11 |
| Public Rights of Way | Reference: | Drawing No. |

Reproduced from the Ordnance Survey with the permission of the Controller of Her Majesty's Stationery Office © Crown copyright. Unauthorised reproduction infringes Crown copyright and may lead to prosecution or civil proceedings. City of York Council 100020818





PUBLIC RIGHTS OF WAY – USER EVIDENCE FORM

This form is part of the process in establishing whether a public right of way exists. Please answer all questions as fully as possible, whether you believe it to be either for or against the claim, so that the correct status of the route may be determined. The information given in this form along with any accompanying documents or drawings will be made publicly available and may be used at a public inquiry.

Surname:
(Mr/Mrs/Miss/Ms)

First Name (s) :

Year of birth :

Address:
.....
.....

Tel:

Occupation

NOTE – EVIDENCE GIVEN CANNOT BE TREATED AS CONFIDENTIAL

Description of Path

From : *Landring Lane*

Grid Ref (if known):

To *Newell's footpath*

Grid Ref (if known):

Parish (es):

Claimed Status of Route: * footpath / ~~bridleway~~ / ~~restricted byway~~ / ~~Byway open to all traffic~~

Name of Route:
(if applicable)

(Please mark the route you are claiming on a separate map and date the map and attach to this form.)

NOTE – If you are claiming more than one way use separate forms and maps

1. Do you believe the route to be public?

YES/~~NO~~

a) If yes, please give details as to why?

I have been using it and seen other

b) What year do you believe the way has been public from?

Before 2001

2. Have you used the above route?

YES/~~NO~~

a) If yes, over how many years and from what year to what year?
(please specify years and months)

2001 to 2011

3. Do you use the route?

YES/~~NO~~

a) If no, when did you stop using the route?

b) Why did you stop using the route?

4. By what means and between which years did you use the route?

a On foot/~~On horseback~~/~~On a bicycle~~/~~With a vehicle~~/~~Other~~

2001 to present

b For what purpose did you use the route e.g. recreation, specific journey etc?

recreation

c Approximately, how wide was the way?

11 to 2'

d Describe the way eg surface

Trodden earth

5. When using the route where were you going to and from?

To: and from Riverside

From: Riverside to Nurses path

6. Have you seen other people using the way?

YES/NO

If yes, please give further details (including which years, how often, what they were doing eg on a bicycle)

Many times in last ten years walking

7. Has the way always been on the same route?

YES/NO

If no, why did it change?

Can you state why and where it was before it was moved (please show route on map)

8. To your knowledge has there been any of the following on the way:
(Please mark on accompanying map if appropriate)

a) Any stiles, gates or other obstructions?
If yes, please give details of these. If gates, were they locked or unlocked?

No
~~YES/NO~~

b) Any signs or notices?
If yes, please give details e.g. 'Private Road', 'Trespassers will be prosecuted' etc

~~YES/NO~~

9. Have you ever been challenged by any owner or tenant of the land crossed by the route, or by anyone in their employment or been informed that it was not public?

~~YES/NO~~

a) If yes, give particulars and dates

b) Has anyone ever told you the route was not public?
If yes, please give particulars and dates

~~YES/NO~~

c) Were you ever told by an owner or tenant of the land crossed by the way, or by anyone, in their employment, that it was not public?

~~YES/NO~~

d) Do you believe the owner/occupier was aware the public was using the way?
If yes, why?

~~YES/NO~~

10. Have you ever owned/tenanted/rented the land crossed by this way?
If yes, please give further details (including dates). You may prefer to use a Form F.

~~YES/NO~~

Who now owns the land crossed buy this way?


People at Waterfalls Hall

11. Have you ever been employed by, or a tenant of the landowner over which the route runs? **YES/NO**

a) Give particulars and dates

.....

b) Say whether the owner or occupier ever gave you instructions as to the use of the way by the public and, if so, what the instructions were:



12. When you used the way, were you working for the owner/occupier of the land crossed by the way? **YES/NO**

If yes:

a) Give particulars and dates

.....

13. Have you ever obtained permission to use the route? **YES/NO**
If so, from whom?

.....

14. Are you or have you been a friend/ acquaintance of any of the landowners/occupiers and thus have used the route with implied consent? **YES/NO**
(if yes please give details)

.....

15. Have you ever enjoyed a private right along the route in question? **YES/NO**

Any other information you consider to be relevant:

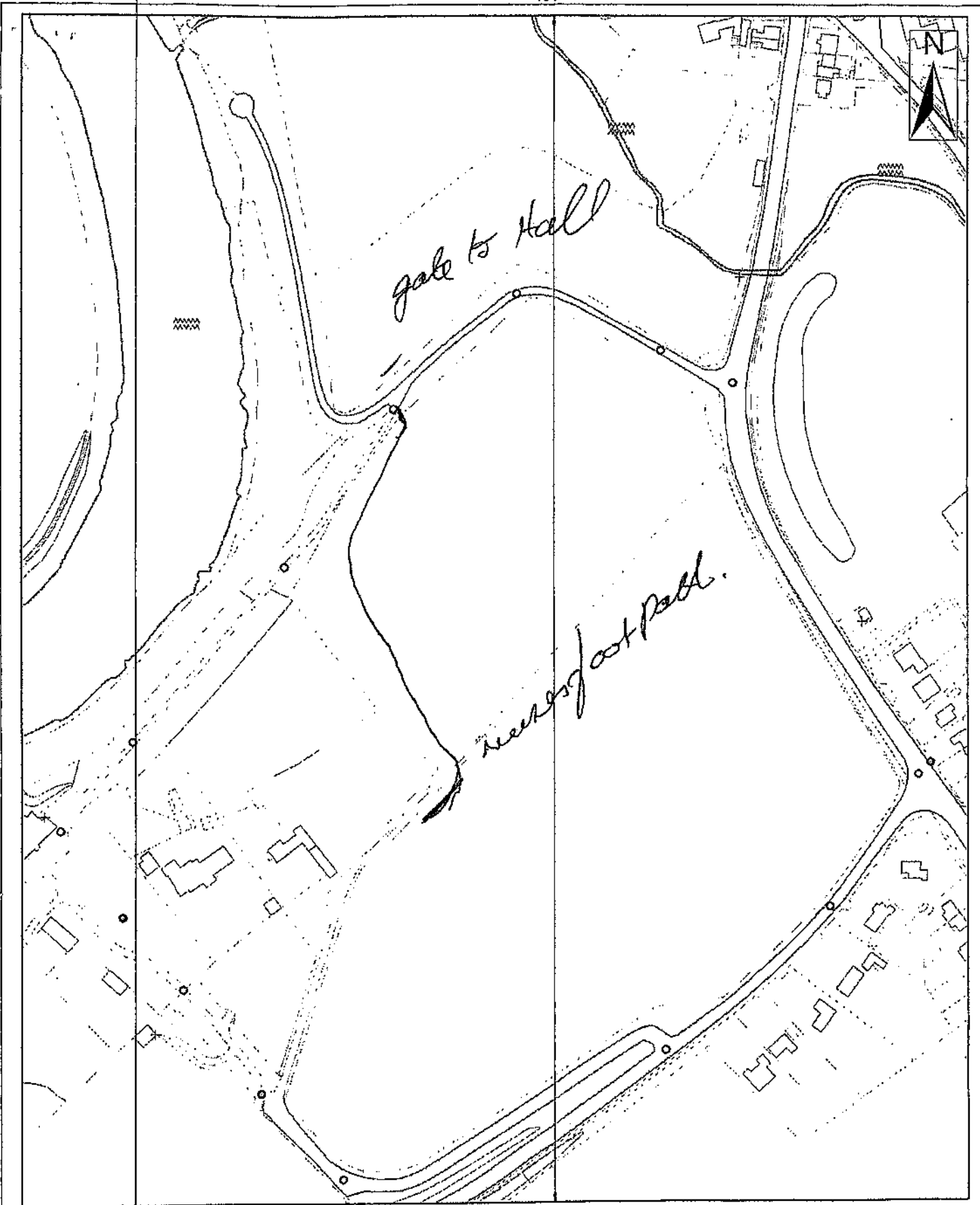
I acknowledge that this form will be made publicly available.

I hereby certify that to the best of my knowledge and belief the facts that I have stated are true.

*I am/~~am not~~ willing to attend a Hearing, Public Inquiry or Court to give evidence on this matter, if this should prove necessary.

Signature.......... Date... 14-11-11

Signature of Person Taking Statement.....
Date... 14/11/11
(if different)



9 St. Leonards Place, York, YO1 2ET
 Telephone: 01904 613161

Alignment of claimed route - Fulford

Scale 1:2,500

Drawn By: JHC

Date: Oct 11

Public Rights of Way

Reference:

Drawing No.

Reproduced from the Ordnance Survey with the permission of the Controller of Her Majesty's Stationery Office © Crown copyright.
 Unauthorised reproduction infringes Crown copyright and may lead to prosecution or civil proceedings. City of York Council 100020818





PUBLIC RIGHTS OF WAY – USER EVIDENCE FORM

This form is part of the process in establishing whether a public right of way exists. Please answer all questions as fully as possible, whether you believe it to be either for or against the claim, so that the correct status of the route may be determined. The information given in this form along with any accompanying documents or drawings will be made publicly available and may be used at a public inquiry.

Surname: [REDACTED]

First Name (s): [REDACTED]

Year of birth: [REDACTED]

Address: [REDACTED]

Tel: [REDACTED]

Occupation: [REDACTED]

NOTE – EVIDENCE GIVEN CANNOT BE TREATED AS CONFIDENTIAL

Description of Path

From : lampost 6 Nurses footpath Grid Ref (if known):

To : landing lane Grid Ref (if known):

Parish (es):

Claimed Status of Route: (footpath) bridleway / restricted byway / Byway open to all traffic

Name of Route:
(if applicable)

(Please mark the route you are claiming on a separate map, sign and date the map and attach to this form.)

NOTE - If you are claiming more than one way use separate forms and maps.

1. Do you believe the route to be public? YES/NO

a) If yes, please give details as to why?

As I use the path quite regularly and see other people

b) What year do you believe the way has been public from?

I have used the route for about 12 years

2. Have you used the above route? YES/NO

a) If yes, over how many years?

(please specify years and dates e.g. 20 years -

1999 - 2011

3. Do you use the route? YES/NO

a) If no, when did you stop using the route?

b) Why did you stop using the route?

4. By what means and between which years did you use the route?

a On foot/On horseback/On a bicycle/With a vehicle/Other

On foot

b For what purpose did you use the route e.g. recreation, specific journey etc?

recreation

c Approximately, how wide was the way?

2 ft

d Describe the way eg surface

Track worn into grass

5. When using the route where were you going to and from?

To: landing lane

From: Path near hall farm

6. Have you seen other people using the way?

YES/NO

If yes, please give further details (including which years, how often, what they were doing eg on a bicycle

People walking dogs + for recreation 99-11

7. Has the way always been on the same route?

YES/NO

If no, why did it change?

Can you state why and where it was before it was moved (please show route on map)

.....

8. To your knowledge has there been any of the following on the way:
(Please mark on accompanying map if appropriate)

a) Any stiles, gates or other obstructions?
If yes, please give details of these. If gates, were they locked or unlocked?

YES/NO

.....

b) Any signs or notices?
If yes, please give details e.g. 'Private Road', 'Trespassers will be prosecuted' etc

YES/NO

.....

9. Have you ever been challenged by any owner or tenant of the land crossed by the route, or by anyone in their employment or been informed that it was not public?

YES/NO

a) If yes, give particulars and dates

.....

.....

b) Has anyone ever told you the route was not public?
If yes, please give particulars and dates

YES/NO

.....

.....

c) Were you ever told by an owner or tenant of the land crossed by the way, or by anyone, in their employment, that it was not public?

YES/NO

d) Do you believe the owner/occupier was aware the public was using the way?
If yes, why?

YES/NO

The owner has seen me using the path.....

10. Have you ever owned/tenanted/rented the land crossed by this way?
If yes, please give further details (including dates). You may prefer to use a Form F.

YES/NO

.....

Who now owns the land crossed buy this way?

.....

11. Have you ever been employed by, or a tenant of the landowner over which the route runs? YES/NO

a) Give particulars and dates

.....

b) Say whether the owner or occupier ever gave you instructions as to the use of the way by the public and, if so, what the instructions were:

.....

12. When you used the way, were you working for the owner/occupier of the land crossed by the way? YES/NO
If yes:

a) Give particulars and dates

.....

13. Have you ever obtained permission to use the route? YES/NO
If so, from whom?

.....

14. Are you or have you been a friend/ acquaintance of any of the landowners/occupiers and thus have used the route with implied consent? YES/NO
(if yes please give details)

.....

15. Have you ever enjoyed a private right along the route in question? YES/NO

Any other information you consider to be relevant:

I acknowledge that this form will be made publicly available.

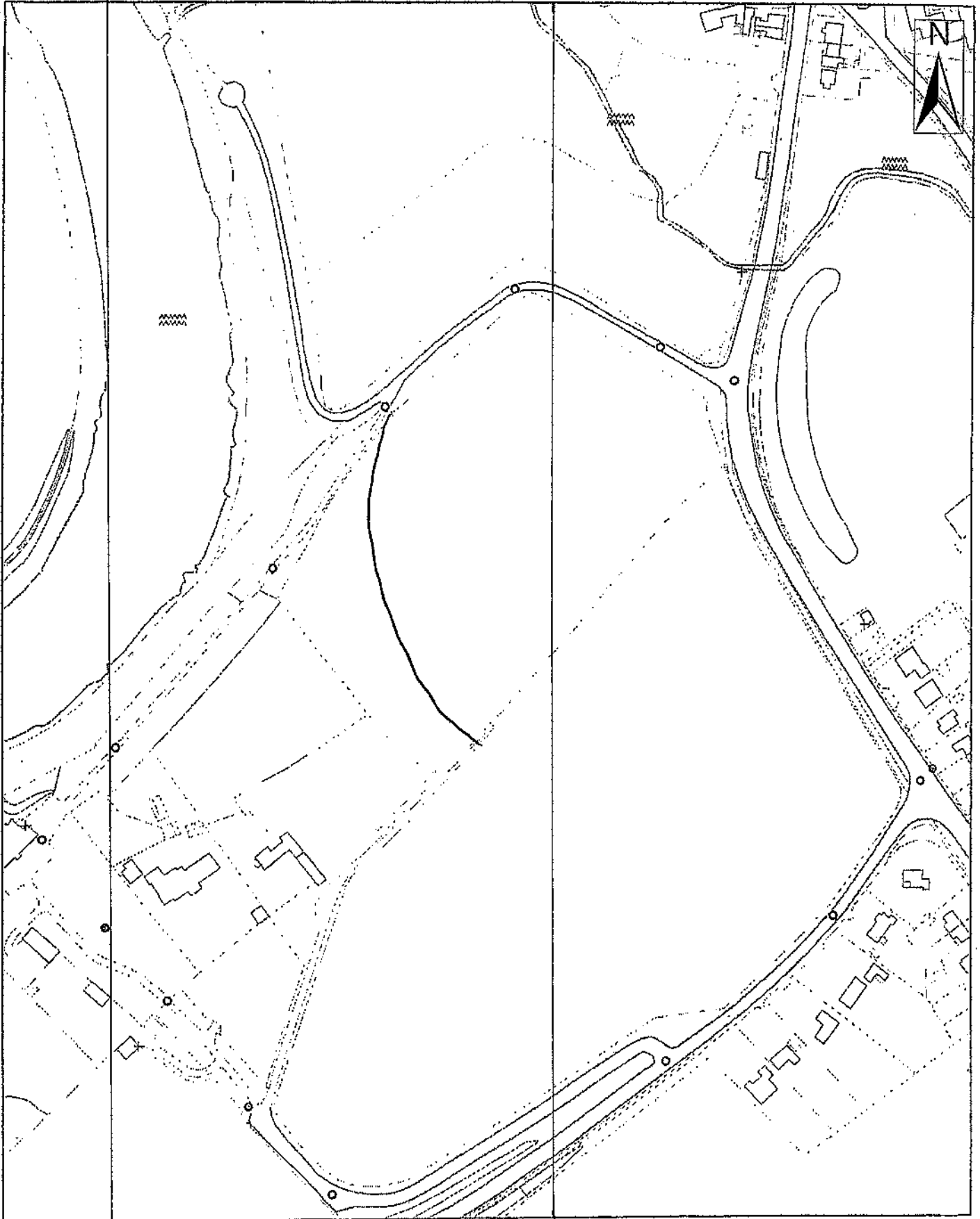
I hereby certify that to the best of my knowledge and belief the facts that I have stated are true.

*I am/am not willing to attend a Hearing, Public Inquiry or Court to give evidence on this matter, if this should prove necessary.

Signature.......... Date... 28.11.11

Signature of Person Taking Statement

Date.....
(if different)



9 St. Leonards Place, York, YO1 2ET
 Telephone: 01904 613161

Alignment of claimed route - Fulford

Scale 1:2,500

Drawn By: JHC


Date: Oct11

Public Rights of Way

Reference:

Drawing No.

Reproduced from the Ordnance Survey with the permission of the Controller of Her Majesty's Stationery Office © Crown copyright.
 Unauthorised reproduction infringes Crown copyright and may lead to prosecution or civil proceedings. City of York Council 100020816





PUBLIC RIGHTS OF WAY – USER EVIDENCE FORM

This form is part of the process in establishing whether a public right of way exists. Please answer all questions as fully as possible, whether you believe it to be either for or against the claim, so that the correct status of the route may be determined. The information given in this form along with any accompanying documents or drawings will be made publicly available and may be used at a public inquiry.

Surname: [REDACTED]
(Mr/Mrs/Miss/Ms)

First Name (s) : [REDACTED]

Year of birth : [REDACTED]

Address: [REDACTED]
..... [REDACTED]
..... [REDACTED]

Tel: *NONE*

Occupation: [REDACTED]

NOTE – EVIDENCE GIVEN CANNOT BE TREATED AS CONFIDENTIAL

Description of Path

From : 19 59

Grid Ref (if known):

To : 20 11 - 11

Grid Ref (if known):

Parish (es):

Claimed Status of Route: * footpath / bridleway / ~~restricted byway / Byway open to all traffic~~

Name of Route: (if applicable)

(Please mark the route you are claiming on a separate map, sign and date the map and attach to this form.)

NOTE - If you are claiming more than one way use separate forms and maps

1. Do you believe the route to be public?

YES/NO

a) If yes, please give details as to why

b) What year do you believe the way has been public from?

IN 20 yrs I HAVE BEEN MAPPED

2. Have you used the above route?

YES/NO

a) If yes, over how many years?

(please specify years and dates e.g. 20 years

1989 - 2011

3. Do you use the route?

YES/NO

a) If no, when did you stop using the route?

21-11-11

b) Why did you stop using the route?

WAS TOWN THAT A FENCE WAS BEING PUT UP

4. By what means and between which years did you use the route?

a On foot/On horseback/On a bicycle/With a vehicle/Other

..... ON FOOT WITH MY DOGS

b For what purpose did you use the route e.g. recreation, specific journey etc?

..... DOG WALKING & PLEASURE, FISHING

c Approximately, how wide was the way?

..... 18" TO 24"

d Describe the way eg surface

..... WORN AWAY GRASS/ON SOIL

5. When using the route where were you going to and from?

To: FURBOLD LINGS, OPPOST BISH PALACE

From: [REDACTED]

6. Have you seen other people using the way?

YES/NO YES

If yes, please give further details (including which years, how often, what they were doing eg on a bicycle

..... ~~NEAR~~ THE OWNER (DOREEN) OF HALL FARM, COTTAGE

7. Has the way always been on the same route?

YES/NO YES

If no, why did it change?

Can you state why and where it was before it was moved (please show route on map)

.....

8. To your knowledge has there been any of the following on the way:
(Please mark on accompanying map if appropriate)

a) Any stiles, gates or other obstructions?
If yes, please give details of these. If gates, were they locked or unlocked?

~~YES/NO~~

b) Any signs or notices?
If yes, please give details e.g. 'Private Road', 'Trespassers will be prosecuted' etc

~~YES/NO~~

9. Have you ever been challenged by any owner or tenant of the land crossed by the route, or by anyone in their employment or been informed that it was not public?

~~YES/NO~~

a) If yes, give particulars and dates

b) Has anyone ever told you the route was not public?
If yes, please give particulars and dates

~~YES/NO~~

c) Were you ever told by an owner or tenant of the land crossed by the way, or by anyone, in their employment, that it was not public?

~~YES/NO~~

d) Do you believe the owner/occupier was aware the public was using the way?
If yes, why?

~~YES/NO~~

10. Have you ever owned/tenanted/rented the land crossed by this way?
If yes, please give further details (including dates). You may prefer to use a Form F.

~~YES/NO~~

Who now owns the land crossed buy this way?

NOT KNOWN

11. Have you ever been employed by, or a tenant of the landowner over which the route runs? **YES/NO**

a) Give particulars and dates

.....

b) Say whether the owner or occupier ever gave you permission to the use of the way by the public and, if so, what the instructions were

NONE

.....

12. When you used the way, were you working for the owner/occupier of the land crossed by the way? **YES/NO**

If yes:

a) Give particulars and dates

.....

13. Have you ever obtained permission to use the route? **YES/NO**
If so, from whom?

.....

14. Are you or have you been a friend/ acquaintance of any of the landowners/occupiers and thus have used the route with implied consent? **YES/NO**
(if yes please give details)

.....


15. Have you ever enjoyed a private right along the route in question? **YES/NO**

Any other information you consider to be relevant:

I acknowledge that this form will be made publicly available.

I hereby certify that to the best of my knowledge and belief the facts that I have stated are true.

*I am/am ~~not willing~~ to attend a Hearing, Public Inquiry or Court to give evidence on this matter, if this should prove necessary.

Signature.......... Date 22-11-11

Signature of Person Taking Statement

Date.....
(if different)



9 St. Leonards Place, York, YO1 2ET
 Telephone: 01904 613161

Alignment of claimed route - Fulford

Scale 1:2,500

Drawn By: JHC

Date: Oct11

Public Rights of Way

Reference:

Drawing No.

Reproduced from the Ordnance Survey with the permission of the Controller of Her Majesty's Stationary Office © Crown copyright. Unauthorised reproduction infringes Crown copyright and may lead to prosecution or civil proceedings. City of York Council 100020618

1 2 3 4



PUBLIC RIGHTS OF WAY – USER EVIDENCE FORM

This form is part of the process in establishing whether a public right of way exists. Please answer all questions as fully as possible, whether you believe it to be either for or against the claim, so that the correct status of the route may be determined. The information given in this form along with any accompanying documents or drawings will be made publicly available and may be used at a public inquiry.

Surname: [REDACTED]
(Mr/Mrs/Miss/Ms)

First Name (s) : [REDACTED]

Year of birth : [REDACTED]

Address: [REDACTED]
..... [REDACTED]
..... [REDACTED]
..... [REDACTED]

Tel: ER D1R
..... [REDACTED]

Occupation: [REDACTED]

NOTE – EVIDENCE GIVEN CANNOT BE TREATED AS CONFIDENTIAL

Description of Path

From : LANDING LANE.....

Grid Ref (if known): SEE MAP......

To : HALL FARM - FULLING.....

Grid Ref (if known):
Parish (es):

Claimed Status of Route: * footpath / bridleway / restricted byway / Byway open to all traffic

Name of Route:
(if applicable)

(Please mark the route you are claiming on a separate map, sign and date the map and attach to this form.)

NOTE - If you are claiming more than one way use separate forms and maps

1. Do you believe the route to be public?

YES NO

a) If yes, please give details as to why?

I have walked along this path since 1963.....

b) What year do you believe the way has been public from?

1963.....

2. Have you used the above route?

YES NO

a) If yes, over how many years?

(please specify years and dates e.g. 20 years - 1970 -

48.....

3. Do you use the route?

YES NO

a) If no, when did you stop using the route?

b) Why did you stop using the route?

4. By what means and between which years did you use the route?

a On foot / On horseback / On a bicycle / With a vehicle / Other

b For what purpose did you use the route e.g. recreation, specific journey etc?

c Approximately, how wide was the way?

6'

d Describe the way eg surface

Trodden path route.

5. When using the route where were you going to and from?

To: Lunching Lane

From: Hall Farm

6. Have you seen other people using the way?

YES / NO

If yes, please give further details (including which years, how often, what they were doing eg on a bicycle)

Yes - walking - cycling.

7. Has the way always been on the same route?

YES / NO

If no, why did it change?

Can you state why and where it was before it was moved (please show route on map)

8. To your knowledge has there been any of the following on the way:
(Please mark on accompanying map if appropriate)

a) Any stiles, gates or other obstructions?
If yes, please give details of these. If gates, were they locked or unlocked?

YES/NO

b) Any signs or notices?
If yes, please give details e.g. 'Private Road', 'Trespassers will be prosecuted' etc

YES/NO

9. Have you ever been challenged by any owner or tenant of the land crossed by the route, or by anyone in their employment or been informed that it was not public?

YES/NO

a) If yes, give particulars and dates

Not

b) Has anyone ever told you the route was not public?
If yes, please give particulars and dates

YES/NO

c) Were you ever told by an owner or tenant of the land crossed by the way, or by anyone, in their employment, that it was not public?

YES/NO

d) Do you believe the owner/occupier was aware the public was using the way?
If yes, why?

YES/NO

Because he has seen them!

10. Have you ever owned/tenanted/rented the land crossed by this way?
If yes, please give further details (including dates). You may prefer to use a Form F.

YES/NO

Who now owns the land crossed buy this way?

11. Have you ever been employed by, or a tenant of the landowner over which the route runs?

YES/NO

a) Give particulars and dates

.....

b) Say whether the owner or occupier ever gave you instructions as to the use of the way by the public and, if so, what the instructions were

12. When you used the way, were you ever instructed by the owner/occupier of the land crossed by the way?

YES/NO

If yes:

a) Give particulars and dates

.....

13. Have you ever obtained permission to use the route? If so, from whom?

YES/NO

.....

14. Are you or have you been a friend/ acquaintance of any of the landowners/occupiers and thus have used the route with implied consent? (if yes please give details)

YES/NO

Have spoken to him in passing on two/three occasions.

15. Have you ever enjoyed a private right along the route in question?

YES/NO

?

Any other information you consider to be relevant:

I acknowledge that this form will be made publicly available.

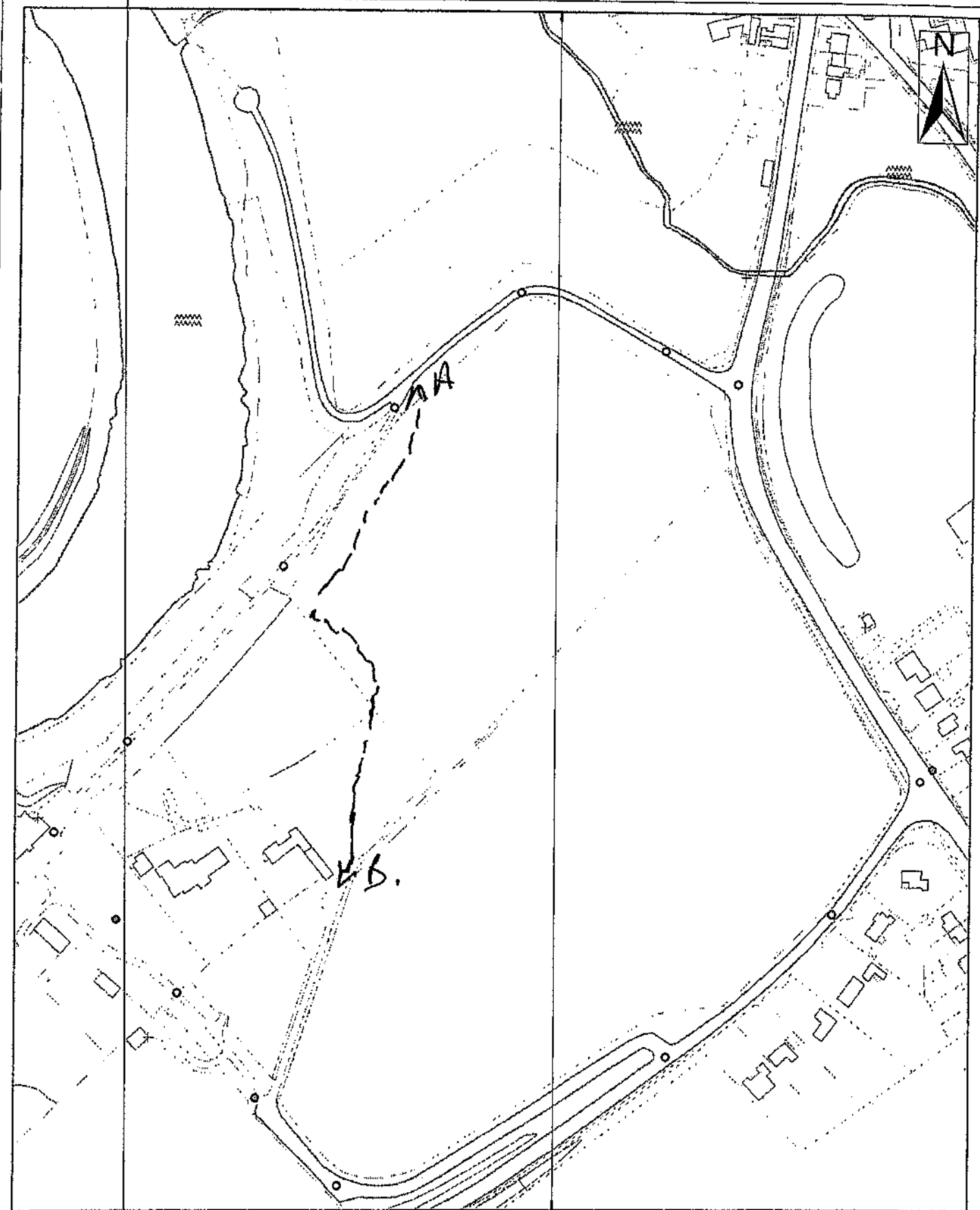
I hereby certify that to the best of my knowledge and belief the facts that I have stated are true.

*I am/am not willing to attend a Hearing, Public Inquiry or Court to give evidence on this matter, if this should prove necessary.

Signature  Date *20th November 2011*

Signature of Person Taking Statement .. 

Date.....
(if different)



CITY OF
YORK
COUNCIL

9 St. Leonards Place, York, YO1 2ET
Telephone: 01904 613161

Alignment of claimed route - Fulford

Scale 1:2,500

Drawn By: JHC


Date: Oct11

Public Rights of Way

Reference:

Drawing No.

Reproduced from the Ordnance Survey with the permission of the Controller of Her Majesty's Stationery Office © Crown copyright.
Unauthorised reproduction infringes Crown copyright and may lead to prosecution or civil proceedings. City of York Council 10020818





PUBLIC RIGHTS OF WAY – USER EVIDENCE FORM

This form is part of the process in establishing whether a public right of way exists. Please answer all questions as fully as possible, whether you believe it to be either for or against the claim, so that the correct status of the route may be determined. The information given in this form along with any accompanying documents or drawings will be made publicly available and may be used at a public inquiry.

Surname: [REDACTED]

[REDACTED]

First Name (s): [REDACTED]

Year of birth: [REDACTED]

Address: [REDACTED]

[REDACTED]

[REDACTED]

Tel: [REDACTED]

Occupation: [REDACTED]

NOTE – EVIDENCE GIVEN CANNOT BE TREATED AS CONFIDENTIAL

Description of Path

From : HALL FARM.....

Grid Ref (if known):

To : RIVER OUSE.....

Grid Ref (if known):

Parish (es):

Claimed Status of Route: * footpath / bridleway / restricted byway / Byway open to all traffic

Name of Route: FOOT PATH.....
(if applicable)

(Please mark the route you are claiming on a separate map, sign and date the map and attach to this form.)

NOTE – If you are claiming more than one way use separate forms and maps

1. Do you believe the route to be public?

YES NO

a) If yes, please give details as to why?

I have used it without hindrance for 41 years

b) What year do you believe the way has been public from?

PRIOR 1970.....

2. Have you used the above route?

YES NO

a) If yes, over how many years?

(please specify years and dates e.g. 20 years – 1970 – 1990)

41 years 1971 – 2011.....

3. Do you use the route?

YES NO

a) If no, when did you stop using the route?

.....

b) Why did you stop using the route?

.....

4. By what means and between which years did you use the route?

a On foot/On horseback/On a bicycle/With a vehicle/Other

On foot

b For what purpose did you use the route e.g. recreation, specific journey etc?

Dog walking

c Approximately, how wide was the way?

1 meter

d Describe the way eg surface

Earth, grass, path

5. When using the route where were you going to and from?

To: RIVER OUSE

From: HALL FARM

6. Have you seen other people using the way?

YES/NO

If yes, please give further details (including which years, how often, what they were doing eg on a bicycle)

ALWAYS SEE PEOPLE WALKING

7. Has the way always been on the same route?

YES/NO

If no, why did it change?

Can you state why and where it was before it was moved (please show route on map)

8. To your knowledge has there been any of the following on the way:
(Please mark on accompanying map if appropriate)

a) Any stiles, gates or other obstructions?
If yes, please give details of these. If gates, were they locked or unlocked?

YES/NO

b) Any signs or notices?
If yes, please give details e.g. 'Private Road', 'Trespassers will be prosecuted' etc

YES/NO

9. Have you ever been challenged by any owner or tenant of the land crossed by the route, or by anyone in their employment or been informed that it was not public?

YES/NO

a) If yes, give particulars and dates

b) Has anyone ever told you the route was not public?
If yes, please give particulars and dates

YES/NO

c) Were you ever told by an owner or tenant of the land crossed by the way, or by anyone, in their employment, that it was not public?

YES/NO

d) Do you believe the owner/occupier was aware the public was using the way?
If yes, why?

YES/NO

10. Have you ever owned/tenanted/rented the land crossed by this way?
If yes, please give further details (including dates). You may prefer to use a Form F.

YES/NO

Who now owns the land crossed by this way?

RICHARD JAGGER

11. Have you ever been employed by, or a tenant of the landowner over which the route runs?

YES/NO

a) Give particulars and dates

.....

b) Say whether the owner or occupier ever gave you instructions as to the use of the way by the public and, if so, what the instructions were.



12. When you used the way, were you working for the owner/occupier of the land crossed by the way?

YES/NO

If yes:

a) Give particulars and dates

.....

13. Have you ever obtained permission to use the route?
If so, from whom?

YES/NO

.....

14. Are you or have you been a friend/ acquaintance of any of the landowners/occupiers and thus have used the route with implied consent?
(if yes please give details)

YES/NO

.....

15. Have you ever enjoyed a private right along the route in question?

YES/NO

Any other information you consider to be relevant:

I acknowledge that this form will be made publicly available.

I hereby certify that to the best of my knowledge and belief the facts that I have stated are true.

*I ~~am~~ am not willing to attend a Hearing, Public Inquiry or Court to give evidence on this matter, if this should prove necessary.

Signature

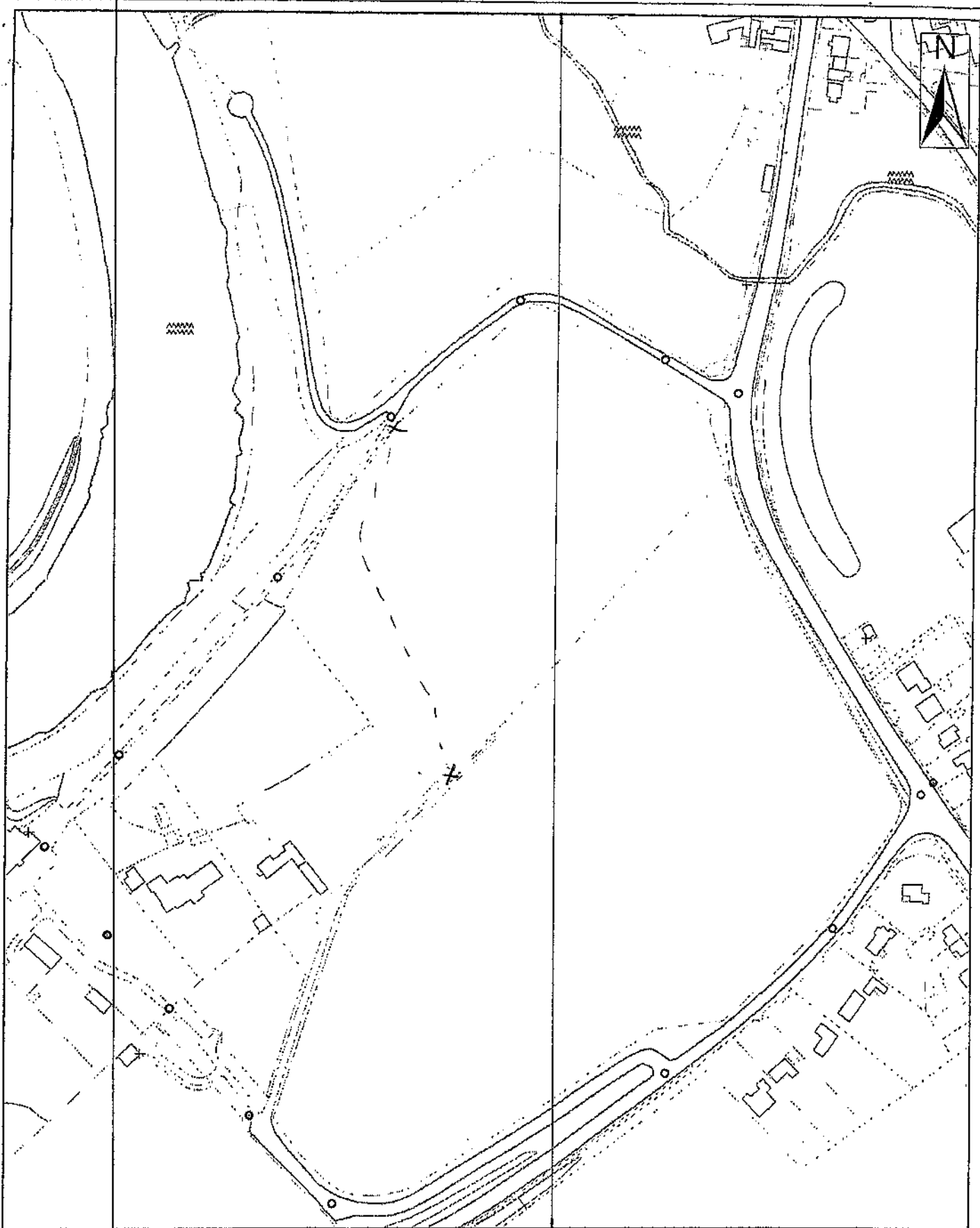
A large black rectangular redaction covers the signature of the person making the statement.

Date

27th Nov 2011

Signature of Person Taking Statement

Date.....
(if different)



CITY OF
YORK
COUNCIL

9 St. Leonards Place, York, YO1 2ET
Telephone: 01904 613161

Alignment of claimed route - Fulford

Scale 1:2,500

Drawn By: JHC

Date: Oct11

Public Rights of Way

Reference:

Drawing No.

Reproduced from the Ordnance Survey with the permission of the Controller of Her Majesty's Stationary Office © Crown copyright.
Unauthorised reproduction infringes Crown copyright and may lead to prosecution or civil proceedings. City of York Council 100020918

[Redacted signature] 27.10.11





PUBLIC RIGHTS OF WAY – USER EVIDENCE FORM

This form is part of the process in establishing whether a public right of way exists. Please answer all questions as fully as possible, whether you believe it to be either for or against the claim, so that the correct status of the route may be determined. The information given in this form along with any accompanying documents or drawings will be made publicly available and may be used at a public inquiry.

Surname: [REDACTED]

First Name (s) : [REDACTED]

Year of birth : [REDACTED]

Address: [REDACTED]

Tel: [REDACTED]

Occupation: [REDACTED]

NOTE – EVIDENCE GIVEN CANNOT BE TREATED AS CONFIDENTIAL

Description of Path

From : THE FOOTPATH KNOWN AS NURSES.....FOOTPATH Grid Ref (if known):

To : GATE TO WATER FULFORD Grid Ref (if known):
Parish (es): IN LANDING LANE

Claimed Status of Route: (footpath) / bridleway / restricted byway / Byway open to all traffic

Name of Route: NOT KNOWN
(if applicable)

(Please mark the route you are claiming on a separate map, sign and date the map and attach to this form.)

NOTE - If you are claiming more than one way use separate forms and maps

1. Do you believe the route to be public? YES ~~NO~~

a) If yes, please give details as to why?

I AND MANY OTHER PEOPLE HAVE USED THIS PATH FOR NUMEROUS YEARS
DONT KNOW, BUT I HAVE USED IT REGULARLY FOR THIRTEEN YEARS

2. Have you used the above route? YES ~~NO~~

a) If yes, over how many years?
(please specify years and dates) 1998 TO CURRENT DATE

3. Do you use the route? YES ~~NO~~

a) If no, when did you stop using the route?
.....

b) Why did you stop using the route?
.....

4. By what means and between which years did you use the route?

a On foot/ On horseback/ On a bicycle/ With a vehicle/ Other

..... 1998 - 2011

b For what purpose did you use the route e.g. recreation, specific journey etc?

..... RECREATION, DOG WALKING

c Approximately, how wide was the way?

..... 2'

d Describe the way eg surface

..... TRODDEN PATH ACROSS GRASSED FIELD

5. When using the route where were you going to and from?

To: ~~HALL FARM~~ RIVER OUSE

From: HALL FARM

6. Have you seen other people using the way?

YES NO

If yes, please give further details (including which years, how often, what they were doing eg on a bicycle

..... OVER THE WHOLE PERIOD, EVERY 4 OR 5 WEEKS, I HAVE NOTED NUMEROUS OTHER WALKERS / DOG WALKERS,

7. Has the way always been on the same route?

YES NO

If no, why did it change?

Can you state why and where it was before it was moved (please show route on map)

.....

8. To your knowledge has there been any of the following on the way:
(Please mark on accompanying map if appropriate)

a) Any stiles, gates or other obstructions?

If yes, please give details of these. If gates, were they locked or unlocked?

~~YES~~ (NO)

b) Any signs or notices?

If yes, please give details e.g. 'Private Road', 'Trespassers will be prosecuted' etc

~~YES~~ (NO)

9. Have you ever been challenged by any owner or tenant of the land crossed by the route, or by anyone in their employment or been informed that it was not public?

~~YES~~ (NO)

a) If yes, give particulars and dates

.....
.....

b) Has anyone ever told you the route was not public?

If yes, please give particulars and dates

~~YES~~ (NO)

.....
.....

c) Were you ever told by an owner or tenant of the land crossed by the way, or by anyone, in their employment, that it was not public?

~~YES~~ (NO)

d) Do you believe the owner/occupier was aware the public was using the way? If yes, why?

~~YES~~ (NO)

THE FIELD HAS BEEN FARMED SOMETIMES AND THE WORN PATHWAY HAS ALWAYS BEEN EASILY VISIBLE

10. Have you ever owned/tenanted/rented the land crossed by this way?

~~YES~~ (NO)

If yes, please give further details (including dates). You may prefer to use a Form F.

.....

Who now owns the land crossed buy this way?

RICHARD AND/OR DENISE JAEGER

11. Have you ever been employed by, or a tenant of the landowner over which the route runs?

~~YES~~ NO

a) Give particulars and dates

.....

b) Say whether the owner or occupier ever gave you instructions as to the use of the way by the public and, if so, what the instructions were

.....

12. When you used the way, were you working for the owner/occupier of the land crossed by the way?

~~YES~~ NO

If yes

a) Give particulars and dates

.....

13. Have you ever obtained permission to use the route?
If so, from whom?

~~YES~~ NO

.....

14. Are you or have you been a friend/ acquaintance of any of the landowners/occupiers and thus have used the route with implied consent?
(if yes please give details)

~~YES~~ NO

.....

15. Have you ever enjoyed a private right along the route in question?

~~YES~~ NO

Any other information you consider to be relevant:

I acknowledge that this form will be made publicly available.

I hereby certify that to the best of my knowledge and belief the facts that I have stated are true.

*I am/am not willing  Public Inquiry or Court to give evidence on this matter, if this should

Signature.....

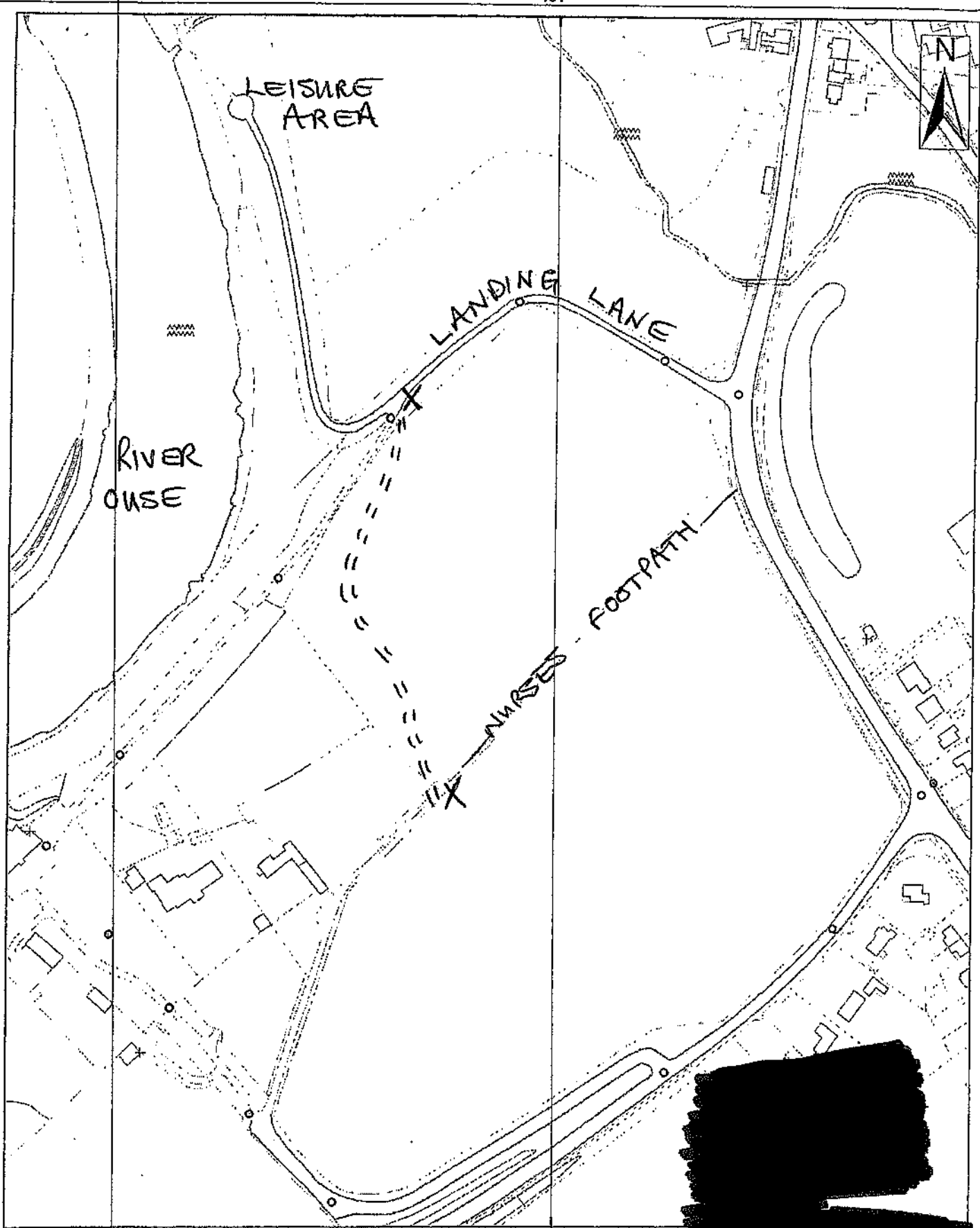
Date

27/11/11

Signature of Person Taking Statement

N/A

Date.....
(if different)



27/11/11



CITY OF
YORK
COUNCIL

9 St. Leonards Place, York, YO1 2ET
Telephone: 01904 613161

Alignment of claimed route - Fulford

Scale 1:2,500

Drawn By: JHC


Date: Oct11

Public Rights of Way

Reference:

Drawing No.

Reproduced from the Ordnance Survey with the permission of the Controller of Her Majesty's Stationery Office © Crown copyright. Unauthorised reproduction infringes Crown copyright and may lead to prosecution or civil proceedings. City of York Council 100020818





PUBLIC RIGHTS OF WAY – USER EVIDENCE FORM

This form is part of the process in establishing whether a public right of way exists. Please answer all questions as fully as possible, whether you believe it to be either for or against the claim, so that the correct status of the route may be determined. The information given in this form along with any accompanying documents or drawings will be made publicly available and may be used at a public inquiry.

Surname: [REDACTED]

First Name (s) : [REDACTED]

Year of birth : [REDACTED]

Address: [REDACTED]

Tel: [REDACTED]

Occupation: [REDACTED]

NOTE – EVIDENCE GIVEN CANNOT BE TREATED AS CONFIDENTIAL

Description of Path

From : Entrance to Water Fulford Hall, Landing Lane Grid Ref (if known):

To : Nurse's Footpath near Parish (es): Camp post 6. FULFORD Grid Ref (if known):

Claimed Status of Route: footpath / bridleway / restricted byway / Byway open to all traffic

Name of Route: NOT KNOWN (if applicable)

(Please mark the route you are claiming on a separate map, sign and date the map and attach to this form.)

NOTE - If you are claiming more than one way use separate forms and maps

1. Do you believe the route to be public? YES NO

a) If yes, please give details as to why? Obviously a used footpath.

b) What year do you believe the way has been public from? Talking to local residents, at least 40 years

2. Have you used the above route? YES NO

a) If yes, over how many years? (please specify years and dates e.g. 20 years - 1970-1990) since January 2009

3. Do you use the route? YES NO

a) If no, when did you stop using the route? SATURDAY 19th November 2011

b) Why did you stop using the route? BECAUSE A FENCE HAS BEEN ERECTED ACROSS IT WITH NO POSSIBILITY OF ACCESS

4. By what means and between which years did you use the route?

a On foot/On horseback/On a bicycle/With a vehicle/Other

..... On foot and with bicycle

b For what purpose did you use the route e.g. recreation, specific journey etc?

..... Specific journey to visit friend & recreation

c Approximately, how wide was the way?

..... 2 1/2 feet

d Describe the way eg surface

..... Hard packed ground

5. When using the route where were you going to and from?

To: Naburn

From: River side

6. Have you seen other people using the way?

YES/NO

If yes, please give further details (including which years, how often, what they were doing eg on a bicycle

..... seen frequent use by many people over past 3 years

7. Has the way always been on the same route?

YES/NO

If no, why did it change?

Can you state why and where it was before it was moved (please show route on map)

.....

8. To your knowledge has there been any of the following on the way:
(Please mark on accompanying map if appropriate)

a) Any stiles, gates or other obstructions?
If yes, please give details of these. If gates, were they locked or unlocked?

YES/NO NO

b) Any signs or notices?
If yes, please give details e.g. 'Private Road', 'Trespassers will be prosecuted' etc

YES/NO NO

9. Have you ever been challenged by any owner or tenant of the land crossed by the route, or by anyone in their employment or been informed that it was not public?

YES/NO NO

a) If yes, give particulars and dates

b) Has anyone ever told you the route was not public?
If yes, please give particulars and dates

YES/NO NO

c) Were you ever told by an owner or tenant of the land crossed by the way, or by anyone, in their employment, that it was not public?

YES/NO NO

d) Do you believe the owner/occupier was aware the public was using the way?
If yes, why?

YES/NO NO

BECAUSE HE HAS BONFIRE RIGHT BESIDE THE PATH OVER THE LAST 9 MONTHS

10. Have you ever owned/tenanted/rented the land crossed by this way?
If yes, please give further details (including dates). You may prefer to use a Form F.

YES/NO NO

Who now owns the land crossed buy this way?

NOT KNOWN

11. Have you ever been employed by, or a tenant of the landowner over which the route runs?

YES/NO

a) Give particulars and dates

.....

b) Say whether the owner or occupier ever gave you instructions as to the use of the way by the public and, if so, what the instructions were

12. When you used the way, were you working for the owner/occupier of the land crossed by the way?

YES/NO

If yes:

a) Give particulars and dates

.....

13. Have you ever obtained permission to use the route?
If so, from whom?

YES/NO

.....

14. Are you or have you been a friend/ acquaintance of any of the landowners/occupiers and thus have used the route with implied consent?
(if yes please give details)

YES/NO

.....

15. Have you ever enjoyed a private right along the route in question?

YES/NO

Any other information you consider to be relevant:

I acknowledge that this form will be made publicly available.

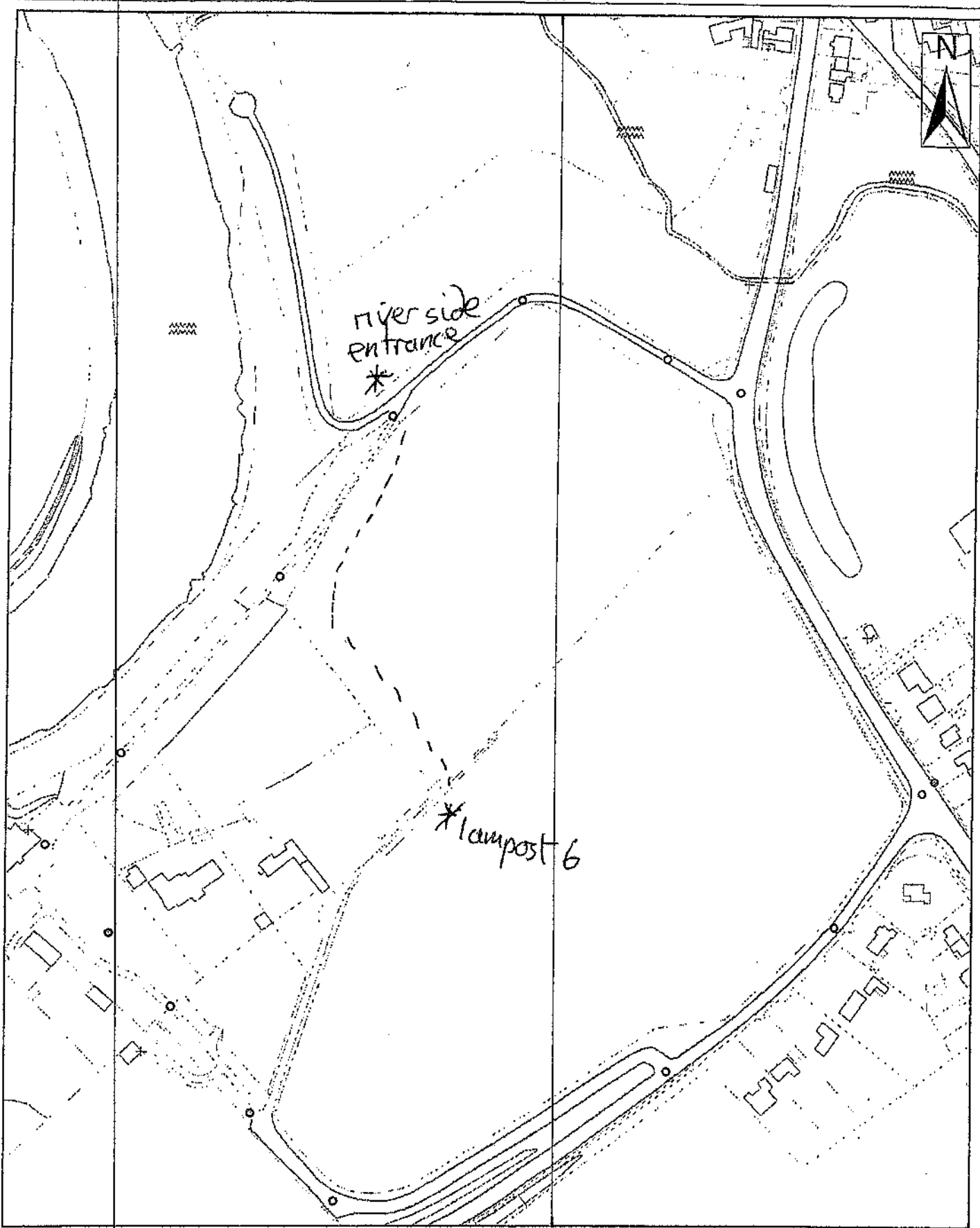
I hereby certify that to the best of my knowledge and belief the facts that I have stated are true.

*I am/~~am not~~ willing to attend a Hearing, Public Inquiry or Court to give evidence on this matter, if this should prove necessary.

Signature.......... Date 25 / NOV / 2011

Signature of Person Taking Statement

Date.....
(if different)



CITY OF
YORK
COUNCIL

9 St. Leonards Place, York, YO1 2ET
Telephone: 01904 613161

Alignment of claimed route - Fulford

Scale 1:2,500

Drawn By: JHC

Date: Oct11


Public Rights of Way

Reference:

Drawing No.

Reproduced from the Ordnance Survey with the permission of the Controller of Her Majesty's Stationery Office © Crown copyright. Unauthorised reproduction infringes Crown copyright and may lead to prosecution in civil proceedings. City of York Council 100020818

25/NOV/2011





PUBLIC RIGHTS OF WAY – USER EVIDENCE FORM.

This form is part of the process in establishing whether a public right of way exists. Please answer all questions as fully as possible, whether you believe it to be either for or against the claim, so that the correct status of the route may be determined. The information given in this form along with any accompanying documents or drawings will be made publicly available and may be used at a public inquiry.

Surname: [REDACTED]

First Name (s) : [REDACTED]

Year of birth : [REDACTED]

Address: [REDACTED]

Tel: [REDACTED]

Occupation: [REDACTED]

NOTE – EVIDENCE GIVEN CANNOT BE TREATED AS CONFIDENTIAL

Description of Path
SIDE ENTRANCE WATER

From : FORD HALL
LANDING LANE

Grid Ref (if known):

To : LANPOST 6

Grid Ref (if known):

Parish (es):

Claimed Status of Route: * footpath / ~~bridleway / restricted byway / Byway open to all traffic~~

Name of Route:
(if applicable)

(Please mark the route you are claiming on a separate map, sign and date the map and attach to this form.)

NOTE - If you are claiming more than one way use separate forms and maps
1. Do you believe the route to be public? YES/NO

a) If yes, please give details as to why?
used on a daily basis for many years

b) What year do you believe the way has been public from?
unknown

2. Have you used the above route? YES/NO

a) If yes, over how many years?
(please specify years and dates e.g. 20 years)
4 years (2007-2011)

3. Do you use the route? YES/NO

a) If no, when did you stop using the route?
.....

b) Why did you stop using the route?
.....

4. By what means and between which years did you use the route?

a On foot/~~On horseback~~/~~On a bicycle~~/~~With a vehicle~~/Other

b For what purpose did you use the route e.g. recreation, specific journey etc?

dog walking

c Approximately, how wide was the way?

18-24"

d Describe the way eg surface

well trodden path through field

5. When using the route where were you going to and from?

To: Camp post 6

From: Landing lane

6. Have you seen other people using the way?

YES NO

If yes, please give further details (including which years, how often, what they were doing eg on a bicycle)

used as a short cut by walkers / dog walkers / cyclists

7. Has the way always been on the same route?

YES NO

If no, why did it change?

Can you state why and where it was before it was moved (please show route on map)

8. To your knowledge has there been any of the following on the way:
(Please mark on accompanying map if appropriate)

a) Any stiles, gates or other obstructions?
If yes, please give details of these. If gates, were they locked or unlocked?

YES/NO

b) Any signs or notices?
If yes, please give details e.g. 'Private Road', 'Trespassers will be prosecuted' etc

YES/NO

9. Have you ever been challenged by any owner or tenant of the land crossed by the route, or by anyone in their employment or been informed that it was not public?

YES/NO

a) If yes, give particulars and dates

Recently challenged by Mr Jagger who told me the land was private and I had no right to use the footpath

b) Has anyone ever told you the route was not public?
If yes, please give particulars and dates

YES/NO

see 9a)

c) Were you ever told by an owner or tenant of the land crossed by the way, or by anyone, in their employment, that it was not public?

YES/NO

d) Do you believe the owner/occupier was aware the public was using the way?
If yes, why?

YES/NO

the number of people who access the way on a daily basis

10. Have you ever owned/tenanted/rented the land crossed by this way?

YES/NO

If yes, please give further details (including dates). You may prefer to use a Form F.

Who now owns the land crossed by this way?

11. Have you ever been employed by, or a tenant of the landowner over which the route runs? YES/NO

a) Give particulars and dates

.....

b) Say whether the owner or occupier ever gave you instructions as to the use of the way by the public and, if so, what the instructions were

.....

12. When you used the way, were you working for the owner/occupier of the land crossed by the way? YES/NO
If yes:

a) Give particulars and dates

.....

13. Have you ever obtained permission to use the route? YES/NO
If so, from whom?

.....

14. Are you or have you been a friend/ acquaintance of any of the landowners/occupiers and thus have used the route with implied consent? YES/NO
(if yes please give details)

.....


15. Have you ever enjoyed a private right along the route in question? YES/NO

Any other information you consider to be relevant:

I acknowledge that this form will be made publicly available.

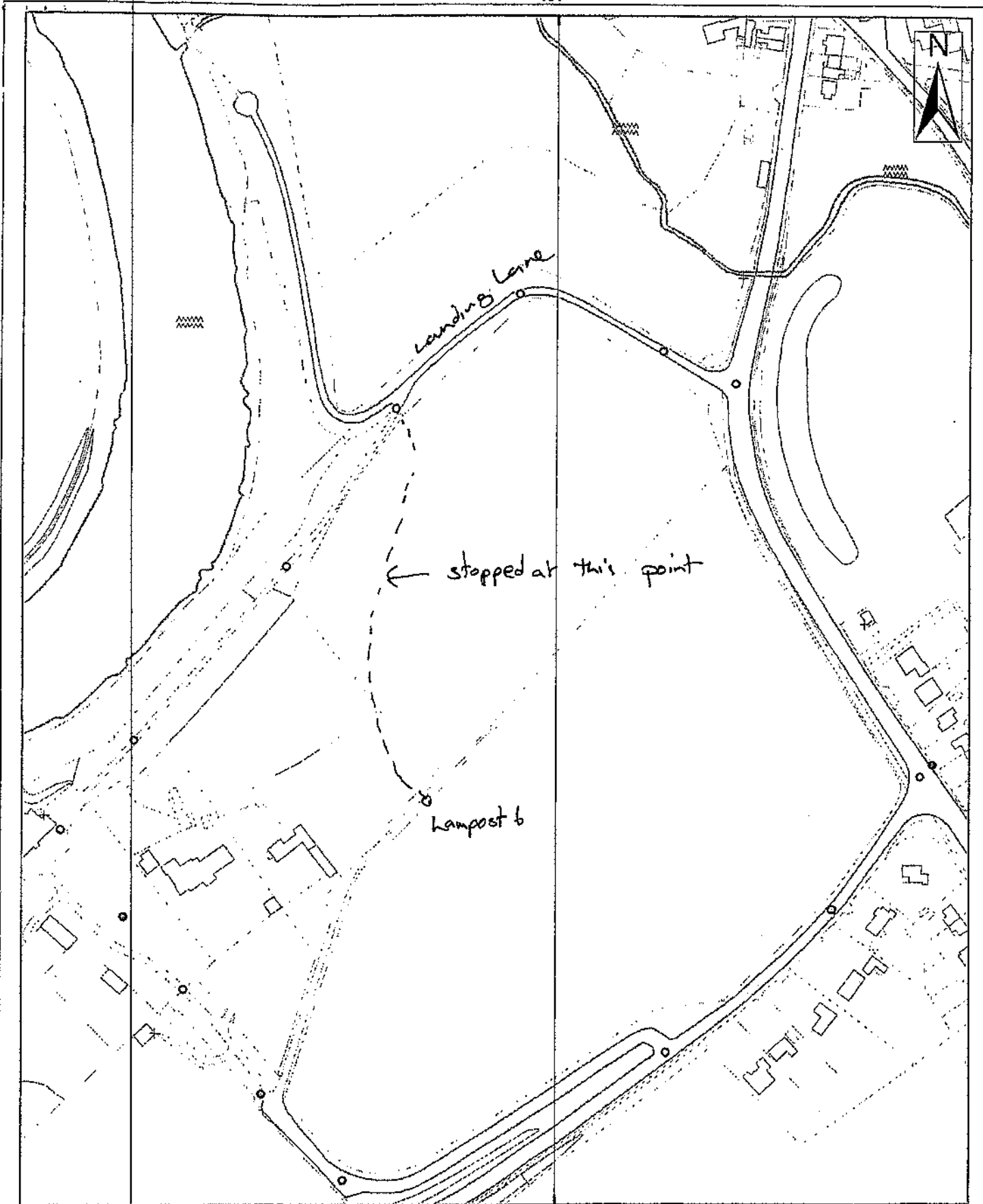
I hereby certify that to the best of my knowledge and belief the facts that I have stated are true.

*I am/am not willing to attend a Hearing, Public Inquiry or Court to give evidence on this matter, if this should prove necessary.

Signature:  Date: 14.11.11

Signature of Person Taking Statement

Date.....
(if different)



9 St. Leonards Place, York, YO1 2ET
 Telephone: 01904 613151

Alignment of claimed route - Fulford

| | | |
|----------------------|---------------|-------------|
| Scale 1:2,500 | Drawn By: JHC | Date: Oct11 |
| Public Rights of Way | Reference: | Drawing No. |

Reproduced from the Ordnance Survey with the permission of the Controller of Her Majesty's Stationery Office © Crown copyright. Unauthorised reproduction infringes Crown copyright and may lead to prosecution or civil proceedings. City of York Council 10002081B



PUBLIC RIGHTS OF WAY – USER EVIDENCE FORM

This form is part of the process in establishing whether a public right of way exists. Please answer all questions as fully as possible, whether you believe it to be either for or against the claim, so that the correct status of the route may be determined. The information given in this form along with any accompanying documents or drawings will be made publicly available and may be used at a public inquiry.

Surname: [REDACTED]
(Mr/Mrs/Miss/MS)

First Name (s) :

Year of birth : [REDACTED]

Address: [REDACTED]
[REDACTED]
[REDACTED]

Tel: [REDACTED]

Occupation: [REDACTED]

NOTE – EVIDENCE GIVEN CANNOT BE TREATED AS CONFIDENTIAL

Description of Path

From : SIDE ENTRANCE
WATER FORD HALL
LANDING LANE

Grid Ref (if known):

To : LAMPPOST b.....

Grid Ref (if known):

Parish (es): on NURSES FOOTPATH

Claimed Status of Route: * footpath / ~~bridleway / restricted byway / Byway open to all traffic~~

Name of Route:
(if applicable)

(Please mark the route you are claiming on a separate map, sign and date the map and attach to this form.)

NOTE - If you are claiming more than one way use separate forms and maps

1. Do you believe the route to be public?

YES/NO

a) If yes, please give details as to why?

CONSTANTLY USED PATH

b) What year do you believe the way has been public from?

2. Have you used the above route?

YES/NO

a) If yes, over how many years?

(please specify years and dates e.g. 20 years - 1970 - 1990)

4 Years

3. Do you use the route?

YES/NO

a) If no, when did you stop using the route?

b) Why did you stop using the route?

4. By what means and between which years did you use the route?

a On foot/~~On horseback~~/~~On a bicycle~~/~~With a vehicle~~/~~Other~~

LAST FOUR YEARS

b For what purpose did you use the route e.g. recreation, specific journey etc?

DOG WALKING

c Approximately, how wide was the way?

2 feet

d Describe the way eg surface

Trodden earth

5. When using the route where were you going to and from?

To: NURSES FOOT PATH

From: LANDING LANE

6. Have you seen other people using the way?

YES/NO

If yes, please give further details (including which years, how often, what they were doing eg on a bicycle)

EVERY DAY I MEET AT LEAST ONE PERSON

DOG WALKING.

7. Has the way always been on the same route?

YES/NO

If no, why did it change?

Can you state why and where it was before it was moved (please show route on map)

.....

8. To your knowledge has there been any of the following on the way:
(Please mark on accompanying map if appropriate)

a) Any stiles, gates or other obstructions?
If yes, please give details of these. If gates, were they locked or unlocked?

YES/NO

b) Any signs or notices?
If yes, please give details e.g. 'Private Road', 'Trespassers will be prosecuted' etc

YES/NO

9. Have you ever been challenged by any owner or tenant of the land crossed by the route, or by anyone in their employment or been informed that it was not public?

YES/NO

a) If yes, give particulars and dates

MR JAGGER STOPPED ME (about 6 weeks ago)
and SAID THE LAND WAS PRIVATE

b) Has anyone ever told you the route was not public?
If yes, please give particulars and dates

YES/NO

AS ABOVE

c) Were you ever told by an owner or tenant of the land crossed by the way, or by anyone, in their employment, that it was not public?

YES/NO

d) Do you believe the owner/occupier was aware the public was using the way?
If yes, why?

YES/NO

well trodden path way.

10. Have you ever owned/tenanted/rented the land crossed by this way?

YES/NO

If yes, please give further details (including dates). You may prefer to use a Form F.

Who now owns the land crossed buy this way?

11. Have you ever been employed by, or a tenant of the landowner over which the route runs?

YES/NO

a) Give particulars and dates

.....

b) Say whether the owner or occupier ever gave you instructions as to the use of the way by the public and, if so, what the instructions were

MR JAGGER TOLD ME I HAD NO RIGHT TO WALK ON HIS LAND

12. When you used the way, were you working for the owner/occupier of the land crossed by the way?

YES/NO

If yes:

a) Give particulars and dates

.....

13. Have you ever obtained permission to use the route?
If so, from whom?

YES/NO

.....

14. Are you or have you been a friend/ acquaintance of any of the landowners/occupiers and thus have used the route with implied consent?
(if yes please give details)

YES/NO

.....

15. Have you ever enjoyed a private right along the route in question?


YES/NO

Any other information you consider to be relevant:

I acknowledge that this form will be made publicly available.


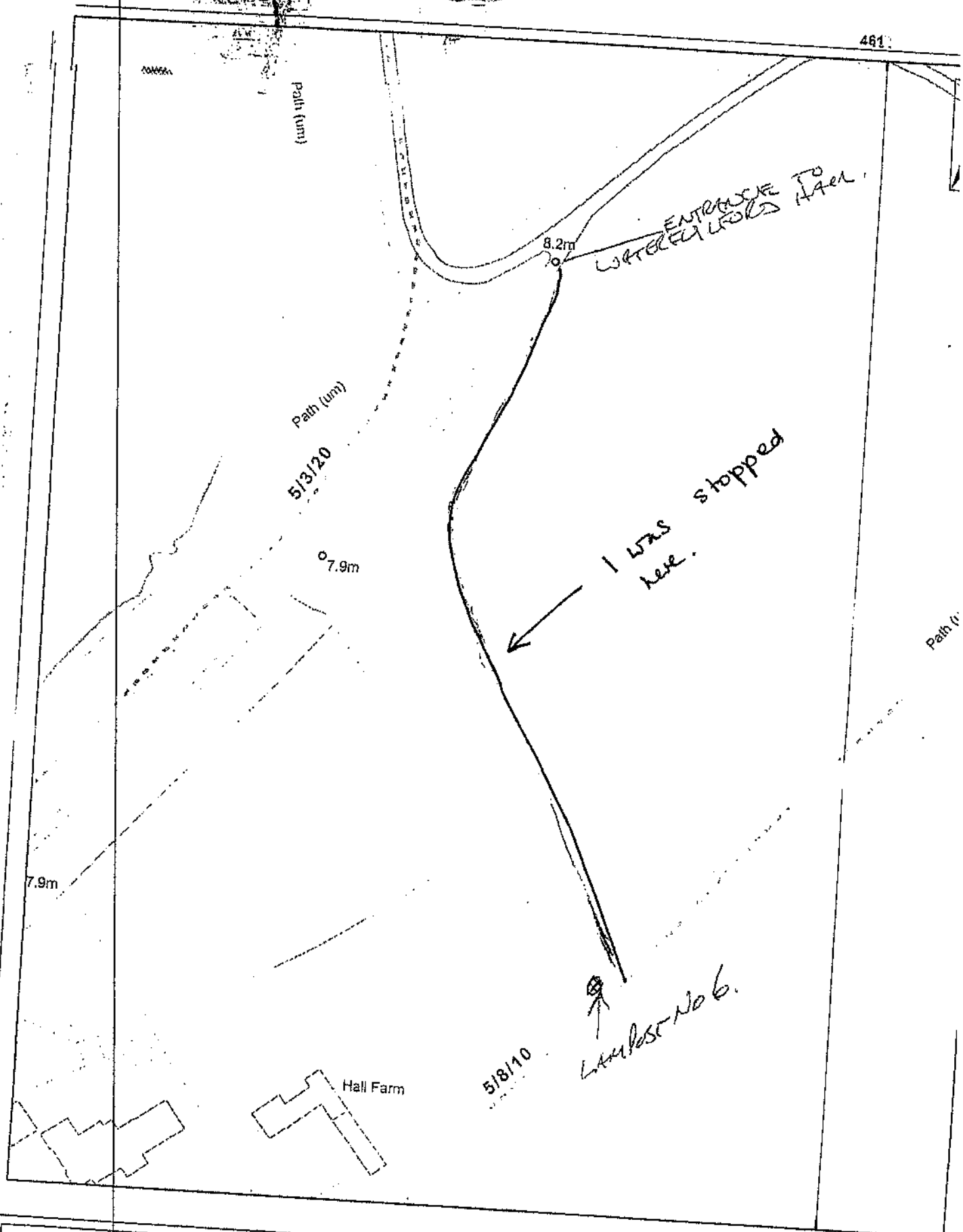
I hereby certify that to the best of my knowledge and belief the facts that I have stated are true.

I am willing
*I am/~~am not~~ willing to attend a Hearing, Public Inquiry or Court to give evidence on this matter, if this should prove necessary.

Signature...  Date *6.11.11*


Signature of Person Taking Statement

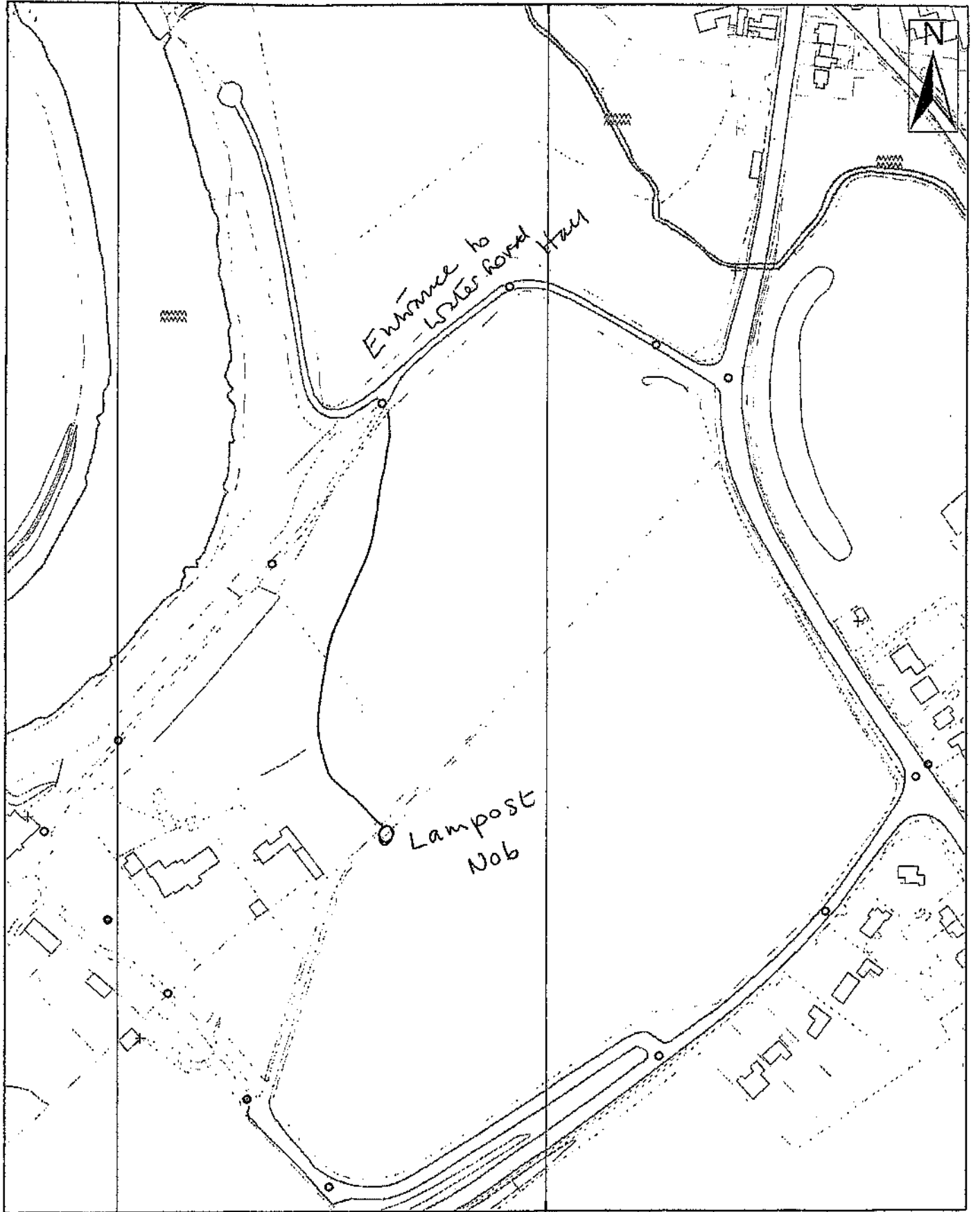
Date.....
(if different)



9 St. Leonards Place, York, YO1 2ET
 Telephone: 01904 613161

| | | | |
|--|---------------|----------------|-------------|
| <h3>Alignment of claimed route - Fulford</h3> | | | |
| Scale 1:1,250 | Drawn By: JHC | | |
| Public Rights of Way | Reference: | Date: 30/09/11 | |
| Reproduced from the Ordnance Survey with the permission of the Controller of Her Majesty's Stationery Office © Crown copyright. Unauthorised reproduction infringes Crown copyright and may lead to prosecution or civil proceedings. City of York Council 100020818 | | | Drawing No. |





9 St. Leonards Place, York, YO1 2ET
Telephone: 01904 613161

Alignment of claimed route - Fulford

| | | |
|----------------------|---------------|-------------|
| Scale 1:2,500 | Drawn By: JHC | Date: Oct11 |
| Public Rights of Way | Reference: | Drawing No. |

Reproduced from the Ordnance Survey with the permission of the Controller of Her Majesty's Stationery Office © Crown copyright. Unauthorised reproduction infringes Crown copyright and may lead to prosecution or civil proceedings. City of York Council 100020818



PUBLIC RIGHTS OF WAY – USER EVIDENCE FORM

This form is part of the process in establishing whether a public right of way exists. Please answer all questions as fully as possible, whether you believe it to be either for or against the claim, so that the correct status of the route may be determined. The information given in this form along with any accompanying documents or drawings will be made publicly available and may be used at a public inquiry.

Surname: [REDACTED]

First Name (s) : [REDACTED]

Year of birth : [REDACTED]

Address: [REDACTED]
[REDACTED]
[REDACTED]

Tel: [REDACTED]

Occupation: [REDACTED]

NOTE – EVIDENCE GIVEN CANNOT BE TREATED AS CONFIDENTIAL

Description of Path

From : LANDING LINE BY GATE

Grid Ref (if known):

To : NURSES FOOTPATH

Grid Ref (if known):

Parish (es): NEAR LANPOST

Claimed Status of Route: NO 6. FOOTPATH / bridleway / restricted byway / Byway open to all traffic

Name of Route: FOOTPATH
(if applicable)

(Please mark the route you are claiming on a separate map, sign and date the map and attach to this form.)

NOTE - If you are claiming more than one way use separate forms and maps

1. Do you believe the route to be public?

YES/NO

a) If yes, please give details as to why?

USED FOOTPATH 25 YEARS

b) What year do you believe the way has been public from?

FAMILY HISTORY SINCE 1970

2. Have you used the above route?

YES/NO

a) If yes, over how many years?

(please specify years and date) 1986 - 1990

FROM 1986

3. Do you use the route?

YES/NO

a) If no, when did you stop using the route?

b) Why did you stop using the route?

4. By what means and between which years did you use the route?

a On foot/On horseback/On a bicycle/With a vehicle/Other

ON FOOT. FROM 1986

b For what purpose did you use the route e.g. recreation, specific journey etc?

RECREATION

c Approximately, how wide was the way?

1/2 METRE

d Describe the way eg surface

TRODDEN SCRUBLAND.

5. When using the route where were you going to and from?

To: RIVERSIDE

From: NURSES FOOT PATH.

6. Have you seen other people using the way?

YES/ NO

If yes, please give further details (including which years, how often, what they were doing eg on a bicycle)

WALKING 1986 ONWARDS

7. Has the way always been on the same route?

YES/ NO

If no, why did it change?

Can you state why and where it was before it was moved (please show route on map)

.....

8. To your knowledge has there been any of the following on the way:
(Please mark on accompanying map if appropriate)

a) Any stiles, gates or other obstructions? YES/NO
If yes, please give details of these. If gates, were they locked or unlocked?

.....
From 19-11-11 FENCE ACROSS PATH

b) Any signs or notices? YES/NO
If yes, please give details e.g. 'Private Road', 'Trespassers will be prosecuted' etc

.....

9. Have you ever been challenged by any owner or tenant of the land crossed by the route, or by anyone in their employment or been informed that it was not public? YES/NO

a) If yes, give particulars and dates

.....

.....

b) Has anyone ever told you the route was not public? YES/NO
If yes, please give particulars and dates

.....

.....

c) Were you ever told by an owner or tenant of the land crossed by the way, or by anyone, in their employment, that it was not public? YES/NO

d) Do you believe the owner/occupier was aware the public was using the way? YES/NO
If yes, why?

.....

10. Have you ever owned/tenanted/rented the land crossed by this way? YES/NO
If yes, please give further details (including dates). You may prefer to use a Form F.

.....

Who now owns the land crossed by this way?

Believed Water Fulford Hall

11. Have you ever been employed by, or a tenant of the landowner over which the route runs? **YES/NO**

a) Give particulars and dates

.....

b) Say whether the owner or occupier ever gave you instructions as to the use of the way by the public and, if so, what the instructions were

.....

12. When you used the way, were you working for the owner/occupier of the land crossed by the way? **YES/NO**
If yes:

a) Give particulars and dates

.....

13. Have you ever obtained permission to use the route? **YES/NO**
If so, from whom?

.....

14. Are you or have you been a friend/ acquaintance of any of the landowners/occupiers and thus have used the route with implied consent? **YES/NO**
(if yes please give details)

.....


15. Have you ever enjoyed a private right along the route in question? **YES/NO**

Any other information you consider to be relevant:

I acknowledge that this form will be made publicly available.

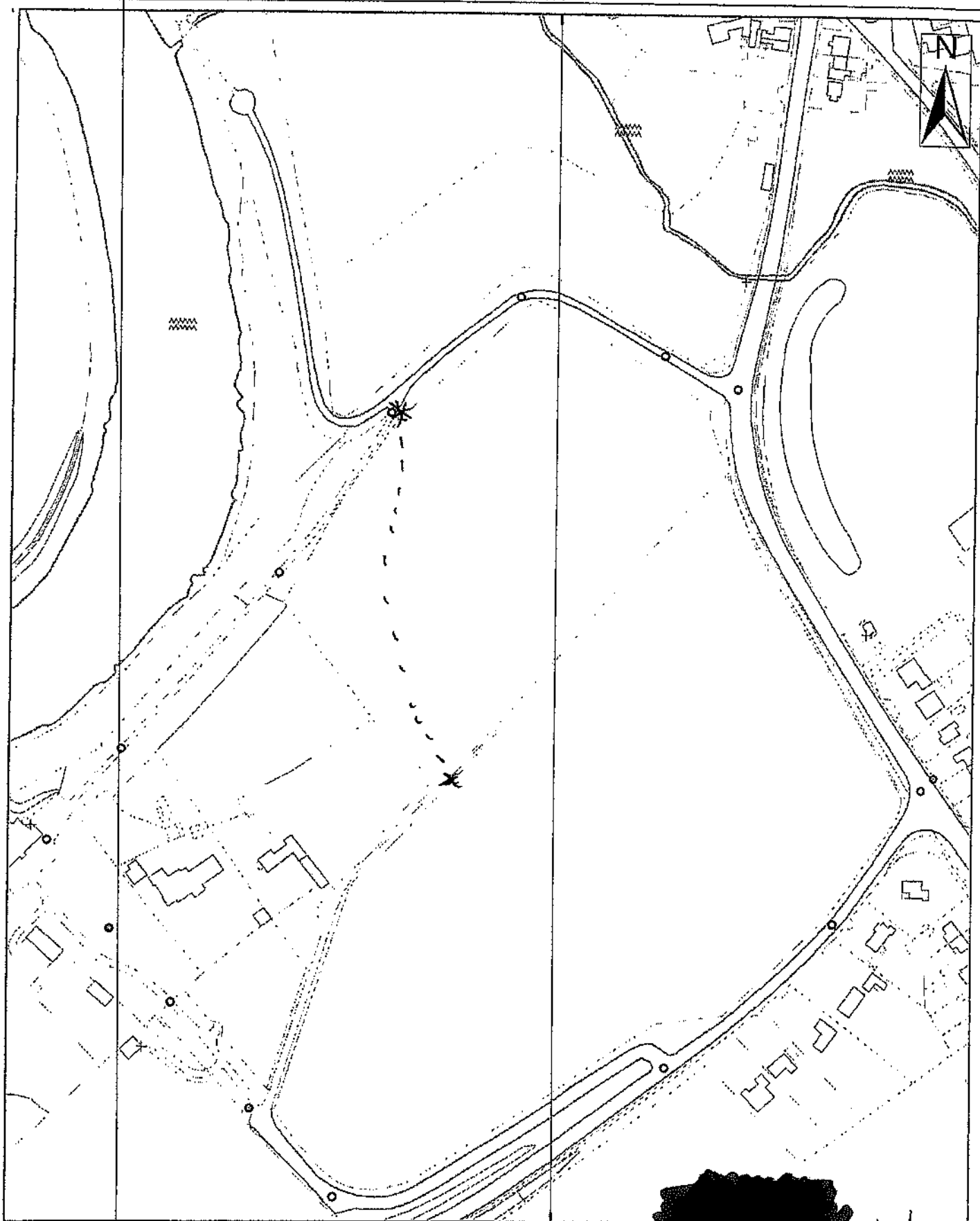
I hereby certify that to the best of my knowledge and belief the facts that I have stated are true.

*I am/~~am not~~ willing to attend a Hearing, Public Inquiry or Court to give evidence on this matter, if this should prove necessary.

Signature.......... Date. 20/11/11

Signature of Person Taking Statement

Date.....
(if different)



20/11/11



9 St. Leonards Place, York, YO1 2ET
 Telephone: 01904 613161

Alignment of claimed route - Fulford

| | | |
|----------------------|---------------|-------------|
| Scale 1:2,500 | Drawn By: JHC | Date: Oct11 |
| Public Rights of Way | Reference: | Drawing No. |

Reproduced from the Ordnance Survey with the permission of the Controller of Her Majesty's Stationary Office © Crown copyright. Unauthorised reproduction infringes Crown copyright and may lead to prosecution or civil proceedings. City of York Council 100020818





PUBLIC RIGHTS OF WAY – USER EVIDENCE FORM

This form is part of the process in establishing whether a public right of way exists. Please answer all questions as fully as possible, whether you believe it to be either for or against the claim, so that the correct status of the route may be determined. The information given in this form along with any accompanying documents or drawings will be made publicly available and may be used at a public inquiry.

Supervisor: [REDACTED]

First Name (s): [REDACTED]

Year of birth: [REDACTED]

Address: [REDACTED]

[REDACTED]

[REDACTED]

Tel: [REDACTED]

Occupation: [REDACTED]

NOTE – EVIDENCE GIVEN CANNOT BE TREATED AS CONFIDENTIAL

Description of Path

From : LANDING WANE BY GATE Grid Ref (if known):

To : NURSES FOOTPATH Grid Ref (if known):
Parish (es): NEAR LANPOST NO. 6

Claimed Status of Route: * footpath / bridleway / restricted byway / Byway open to all traffic

Name of Route: FOOTPATH
(if applicable)

(Please mark the route you are claiming on a separate map, sign and date the map and attach to this form.)

NOTE – If you are claiming more than one way use separate forms and maps

1. Do you believe the route to be public? YES/NO

a) If yes, please give details as to why?
USED FOOTPATH OVER 25 YEARS

b) What year do you believe the way has been public from?
FAMILY HISTORY SINCE 1970

2. Have you used the above route? YES/NO

a) If yes, over how many years?
(please specify years and dates e.g. 20 years - 1970-1990)
FROM 1970

3. Do you use the route? YES/NO

a) If no, when did you stop using the route?
.....

b) Why did you stop using the route?
.....

4. By what means and between which years did you use the route?

a On foot On horseback On a bicycle With a vehicle Other

..... ON FOOT 2017 1970

b For what purpose did you use the route e.g. recreation, specific journey etc?

..... RECREATION PURPOSES + RIVER WALK

c Approximately, how wide was the way?

..... 2 METRE

d Describe the way eg surface

..... TRODDEN SCRUBLAND

5. When using the route where were you going to and from?

To: RIVERSIDE

From: NILES FOOTPATH

6. Have you seen other people using the way?

YES NO

If yes, please give further details (including which years, how often, what they were doing eg on a bicycle

..... WALKING 1970 ONWARDS

7. Has the way always been on the same route?

YES NO

If no, why did it change?

Can you state why and where it was before it was moved (please show route on map)

.....

8. To your knowledge has there been any of the following on the way:
(Please mark on accompanying map if appropriate)

a) Any stiles, gates or other obstructions?
If yes, please give details of these. If gates, were they locked or unlocked?

YES/NO

FROM 19-11-11 FENCE NOW ACROSS PATH

b) Any signs or notices?
If yes, please give details e.g. 'Private Road', 'Trespassers will be prosecuted' etc

YES/NO

9. Have you ever been challenged by any owner or tenant of the land crossed by the route, or by anyone in their employment or been informed that it was not public?

YES/NO

a) If yes, give particulars and dates

.....
.....

b) Has anyone ever told you the route was not public?
If yes, please give particulars and dates

YES/NO

.....
.....

c) Were you ever told by an owner or tenant of the land crossed by the way, or by anyone, in their employment, that it was not public?

YES/NO

d) Do you believe the owner/occupier was aware the public was using the way?
If yes, why?

YES/NO

.....
.....

10. Have you ever owned/tenanted/rented the land crossed by this way?
If yes, please give further details (including dates). You may prefer to use a Form F.

YES/NO

Who now owns the land crossed buy this way?

BELIEVE OWNER OF WATER FULFOLS HALL

11. Have you ever been employed by, or a tenant of the landowner over which the route runs? YES/NO

a) Give particulars and dates

.....

b) Say whether the owner or occupier ever gave you instructions as to the use of the way by the public and, if so, what the instructions 

.....

12. When you used the way, were you working for the owner/occupier of the land crossed by the way? YES/NO

If yes:

a) Give particulars and dates

.....

13. Have you ever obtained permission to use the route? YES/NO
If so, from whom?

.....

14. Are you or have you been a friend/ acquaintance of any of the landowners/occupiers and thus have used the route with implied consent? YES/NO
(if yes please give details)

.....


15. Have you ever enjoyed a private right along the route in question? YES/NO

Any other information you consider to be relevant:

I acknowledge that this form will be made publicly available.

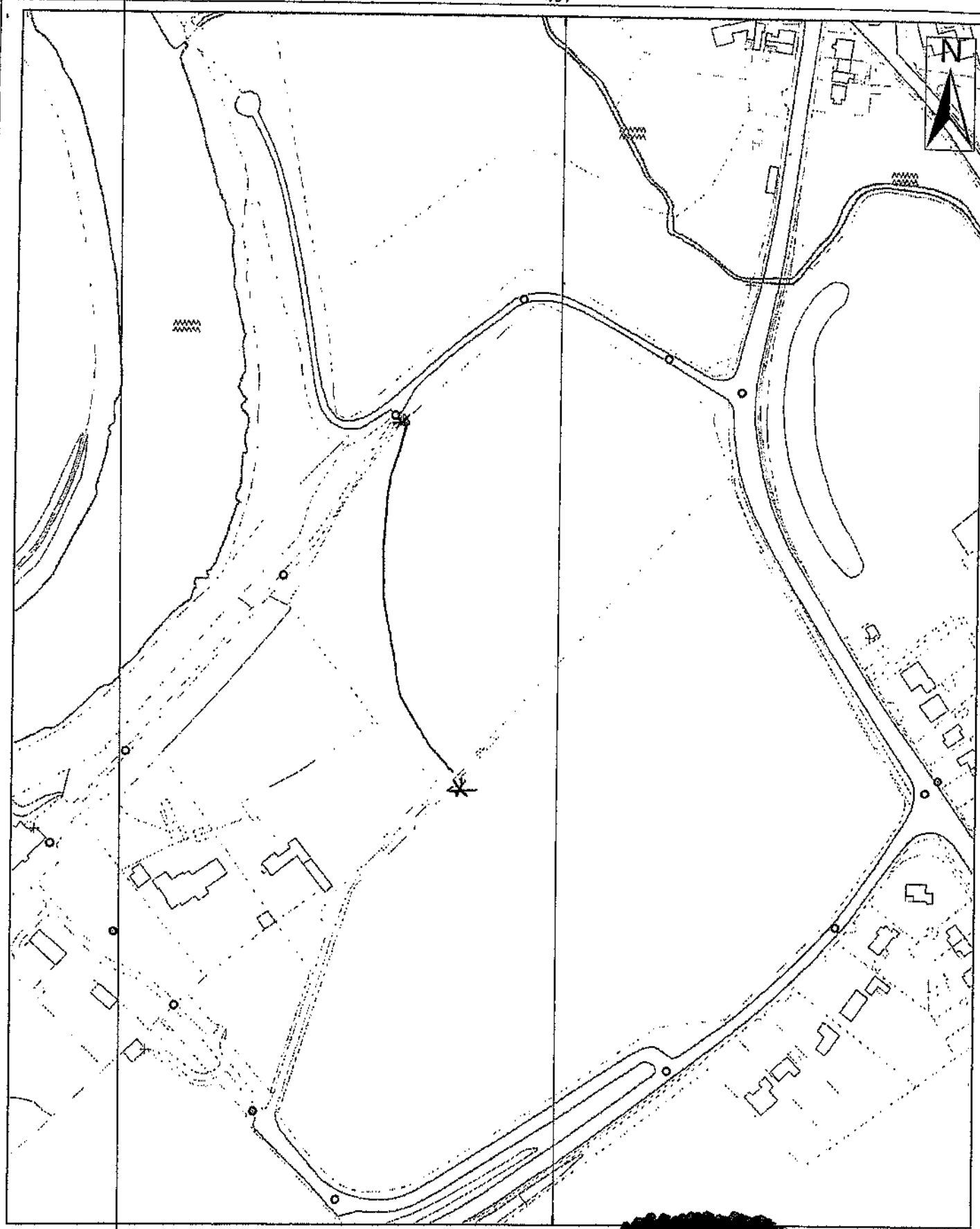
I hereby certify that to the best of my knowledge and belief the facts that I have stated are true.

*I am/~~am not~~ willing to attend a Hearing, Public Inquiry or Court to give evidence on this matter, if this should prove necessary.

Signature.....  Date.. 28/11/11

Signature of Person Taking Statement

Date.....
(if different)



25/11/11



CITY OF
YORK
COUNCIL

9 St. Leonards Place, York, YO1 2ET
Telephone: 01904 613161

Alignment of claimed route - Fulford

Scale 1:2,500

Drawn By: JHC

Date: Oct11

Public Rights of Way

Reference:

Drawing No.

Reproduced from the Ordnance Survey with the permission of the Controller of Her Majesty's Stationery Office © Crown copyright. Unauthorised reproduction infringes Crown copyright and may lead to prosecution or civil proceedings. City of York Council 100020818





PUBLIC RIGHTS OF WAY – USER EVIDENCE FORM

This form is part of the process in establishing whether a public right of way exists. Please answer all questions as fully as possible, whether you believe it to be either for or against the claim, so that the correct status of the route may be determined. The information given in this form along with any accompanying documents or drawings will be made publicly available and may be used at a public inquiry.

Surname: [REDACTED]

First Name (s): [REDACTED]

Year of birth : ... [REDACTED]

Address: [REDACTED]

Tel: [REDACTED]

Occupation: [REDACTED]

NOTE – EVIDENCE GIVEN CANNOT BE TREATED AS CONFIDENTIAL

Description of Path

From : Landing lane by gate Grid Ref (if known):

To : Nurses Footpath Grid Ref (if known):

Parish (es): near lamppost no 6.

Claimed Status of Route: * footpath / bridleway / restricted byway / Byway open to all traffic

Name of Route: Footpath
(if applicable)

(Please mark the route you are claiming on a separate map, sign and date the map and attach to this form.)

NOTE - If you are claiming more than one way use separate forms and maps

1. Do you believe the route to be public?

YES NO

a) If yes, please give details as to why?

I have used the path for 25 years

b) What year do you believe the way has been public from?

Family history from 1970.

2. Have you used the above route?

YES NO

a) If yes, over how many years?

(please specify years and dates e.g. 20 years 1970 - 1990)

From 1987

3. Do you use the route?

YES NO

a) If no, when did you stop using the route?

b) Why did you stop using the route?

4. By what means and between which years did you use the route?

a On foot/On horseback/On a bicycle/With a vehicle/Other

1987 ~~to~~ present

b For what purpose did you use the route e.g. recreation, ~~specific journey~~ etc?

c Approximately, how wide was the way?

Half a metre

d Describe the way eg surface

Trodden Earth

5. When using the route where were you going to and from?

To: ~~Nurses Footpath~~ Riverside

From: Nurses Lane

6. Have you seen other people using the way?

YES/NO

If yes, please give further details (including which years, how often, what they were doing eg on a bicycle

Walking 1987 onwards

7. Has the way always been on the same route?

YES/NO

If no, why did it change?

Can you state why and where it was before it was moved (please show route on map)

N/A

8. To your knowledge has there been any of the following on the way:
(Please mark on accompanying map if appropriate)

a) Any stiles, gates or other obstructions?
If yes, please give details of these. If gates, were they locked or unlocked?

YES/ NO

From 19.11.11 Fence across path

b) Any signs or notices?
If yes, please give details e.g. 'Private Road', 'Trespassers will be prosecuted' etc

YES/ NO

9. Have you ever been challenged by any owner or tenant of the land crossed by the route, or by anyone in their employment or been informed that it was not public?

YES/ NO

a) If yes, give particulars and dates

.....
.....

b) Has anyone ever told you the route was not public?
If yes, please give particulars and dates

YES/ NO

.....
.....

c) Were you ever told by an owner or tenant of the land crossed by the way, or by anyone, in their employment, that it was not public?

YES/ NO

d) Do you believe the owner/occupier was aware the public was using the way?
If yes, why?

YES/ NO

.....

10. Have you ever owned/tenanted/rented the land crossed by this way?
If yes, please give further details (including dates). You may prefer to use a Form F.

YES/ NO

.....

Who now owns the land crossed by this way?

Person at Water Fulford Hall

11. Have you ever been employed by, or a tenant of the landowner over which the route runs?

YES/NO

a) Give particulars and dates

.....

b) Say whether the owner or occupier ever gave you instructions as to the use of the way by the public and, if so, what the instructions were

12. When you used the way, were you working for the owner/occupier of the land crossed by the way?
If yes:

YES/NO

a) Give particulars and dates

.....

13. Have you ever obtained permission to use the route?
If so, from whom?

YES/NO

.....

14. Are you or have you been a friend/ acquaintance of any of the landowners/occupiers and thus have used the route with implied consent?
(if yes please give details)

YES/NO

.....

15. Have you ever enjoyed a private right along the route in question?


YES/NO

Any other information you consider to be relevant:

I acknowledge that this form will be made publicly available.

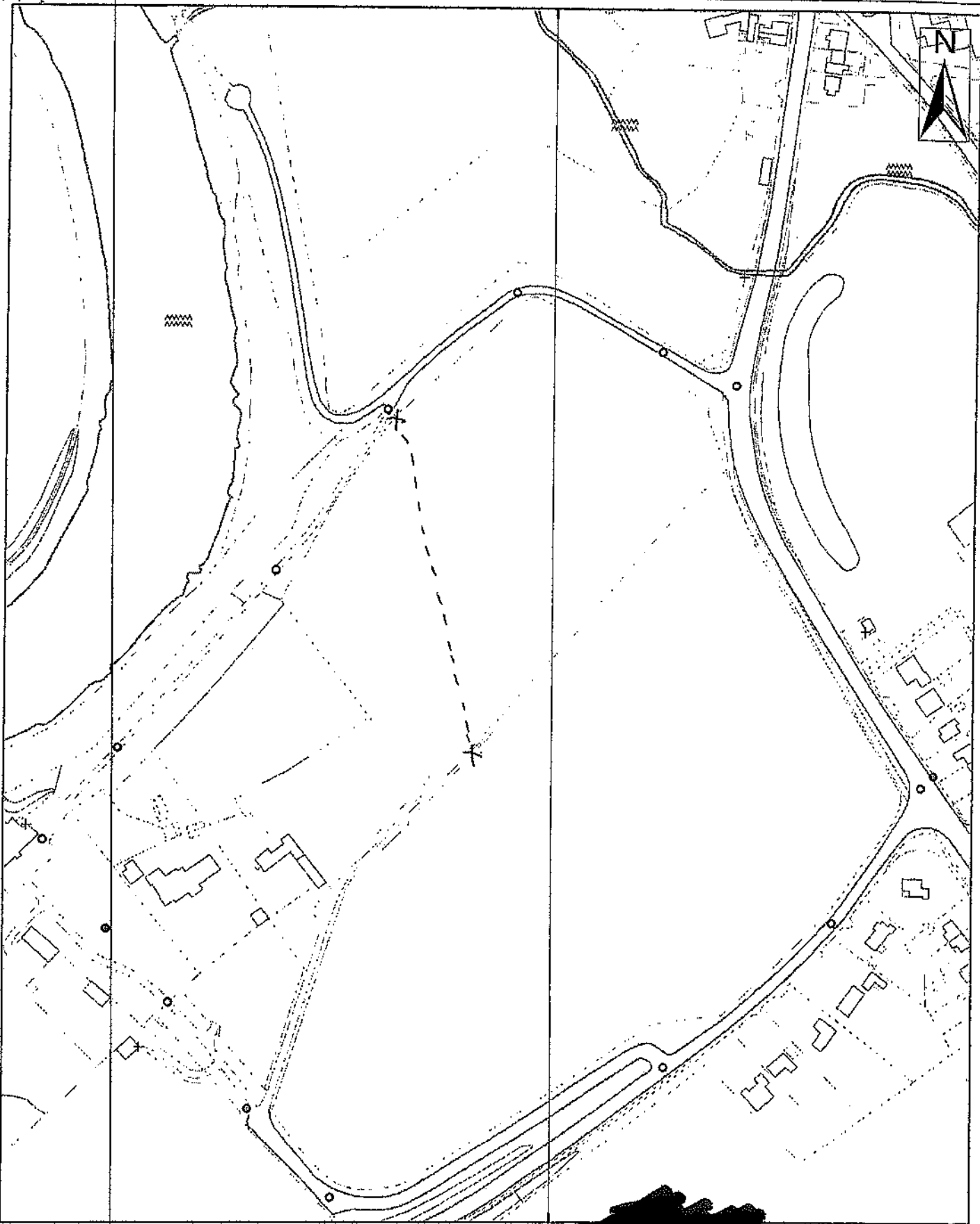
I hereby certify that to the best of my knowledge and belief the facts that I have stated are true.

*I am/~~am not~~ willing to attend a Hearing, Public Inquiry or Court to give evidence on this matter, if this should prove necessary.

Signature  Date 20:11:11

Signature of Person Taking Statement

Date
(if different)



20.11.11



CITY OF
YORK
COUNCIL

9 St. Leonards Place, York, YO1 2ET
Telephone: 01904 613161

Alignment of route - Fulford

Scale 1:2,500

Drawn By: JHC

Date: Oct 11

Public Rights of Way

Reference:

Drawing No.

Reproduced from the Ordnance Survey with the permission of the Controller of Her Majesty's Stationery Office © Crown copyright.
Unauthorised reproduction infringes Crown copyright and may lead to prosecution or civil proceedings. City of York Council 100020818





PUBLIC RIGHTS OF WAY – USER EVIDENCE FORM

This form is part of the process in establishing whether a public right of way exists. Please answer all questions as fully as possible, whether you believe it to be either for or against the claim, so that the correct status of the route may be determined. The information given in this form along with any accompanying documents or drawings will be made publicly available and may be used at a public inquiry.

Surname: [REDACTED]

First Name (s) : [REDACTED]

Year of birth : [REDACTED]

Address: [REDACTED]

Tel: [REDACTED]

Occupation: [REDACTED]

NOTE – EVIDENCE GIVEN CANNOT BE TREATED AS CONFIDENTIAL

Description of Path

From : Landing Lane by Gate Grid Ref (if known):

To : Nurses footpath by lampost (6) Grid Ref (if known):
Parish (es):

Claimed Status of Route: * footpath / bridleway / restricted byway / Byway open to all traffic

Name of Route: Footpath.....
(if applicable)

(Please mark the route you are claiming on a separate map, sign and date the map and attach to this form.)

NOTE - If you are claiming more than one way use separate forms and mark

1. Do you believe the route to be public? YES/NO

a) If yes, please give details as to why?

I have used the path for 12 years

b) What year do you believe the way has been public?

Family History 1970

2. Have you used the above route? YES/NO

a) If yes, over how many years?

(please specify years and dates e.g. 20 years - 1970

1970 - to present

3. Do you use the route? YES/NO

a) If no, when did you stop using the route?

/

b) Why did you stop using the route?

/

4. By what means and between which years did you use the route?

a On foot/On horseback/On a bicycle/With a vehicle/Other

..... on foot between the present

b For what purpose did you use the route e.g. recreation, specific journey etc?

.....

c Approximately, how wide was the way?

..... 0.5 metres

d Describe the way eg surface

..... trodden footpath

5. When using the route where were you going to and from?

To: Mall Farm ↗

From: Riverside ↘

6. Have you seen other people using the way?

YES/NO

If yes, please give further details (including which years, how often, what they were doing eg on a bicycle

..... Walking dogs, or themselves 1979 - present

7. Has the way always been on the same route?

YES/NO

If no, why did it change?

Can you state why and where it was before it was moved (please show route on map)

.....

8. To your knowledge has there been any of the following on the way:
(Please mark on accompanying map if appropriate)

a) Any stiles, gates or other obstructions?
If yes, please give details of these. If gates, were they locked or unlocked?

YES/ NO

..... From 19/11/11 a fence was installed across path

b) Any signs or notices?
If yes, please give details e.g. 'Private Road', 'Trespassers will be prosecuted' etc

YES/ NO

..... None

9. Have you ever been challenged by any owner or tenant of the land crossed by the route, or by anyone in their employment or been informed that it was not public?

YES/ NO

a) If yes, give particulars and dates

.....
.....

b) Has anyone ever told you the route was not public?
If yes, please give particulars and dates

YES/ NO

.....
.....

c) Were you ever told by an owner or tenant of the land crossed by the way, or by anyone, in their employment, that it was not public?

YES/ NO

d) Do you believe the owner/occupier was aware the public was using the way?
If yes, why?

YES/ NO

..... Hence why he is providing hearing

10. Have you ever owned/tenanted/rented the land crossed by this way?
If yes, please give further details (including dates). You may prefer to use a Form F.

YES/ NO

Who now owns the land crossed buy this way?

..... Person at Water Fulford Hall

11. Have you ever been employed by, or a tenant of the landowner over which the route runs?

YES/NO

a) Give particulars and dates

.....

b) Say whether the owner or occupier ever gave you instructions as to the use of the way by the public and, if so, what the instructions were

12. When you used the way, were you working for the owner/occupier of the land crossed by the way?

YES/NO

If yes:

a) Give particulars and dates

.....

13. Have you ever obtained permission to use the route?
If so, from whom?

YES/NO

.....

14. Are you or have you been a friend/ acquaintance of any of the landowners/occupiers and thus have used the route with implied consent?
(if yes please give details)

YES/NO

.....

15. Have you ever enjoyed a private right along the route in question?

YES/NO

Any other information you consider to be relevant:

I acknowledge that this form will be made publicly available.

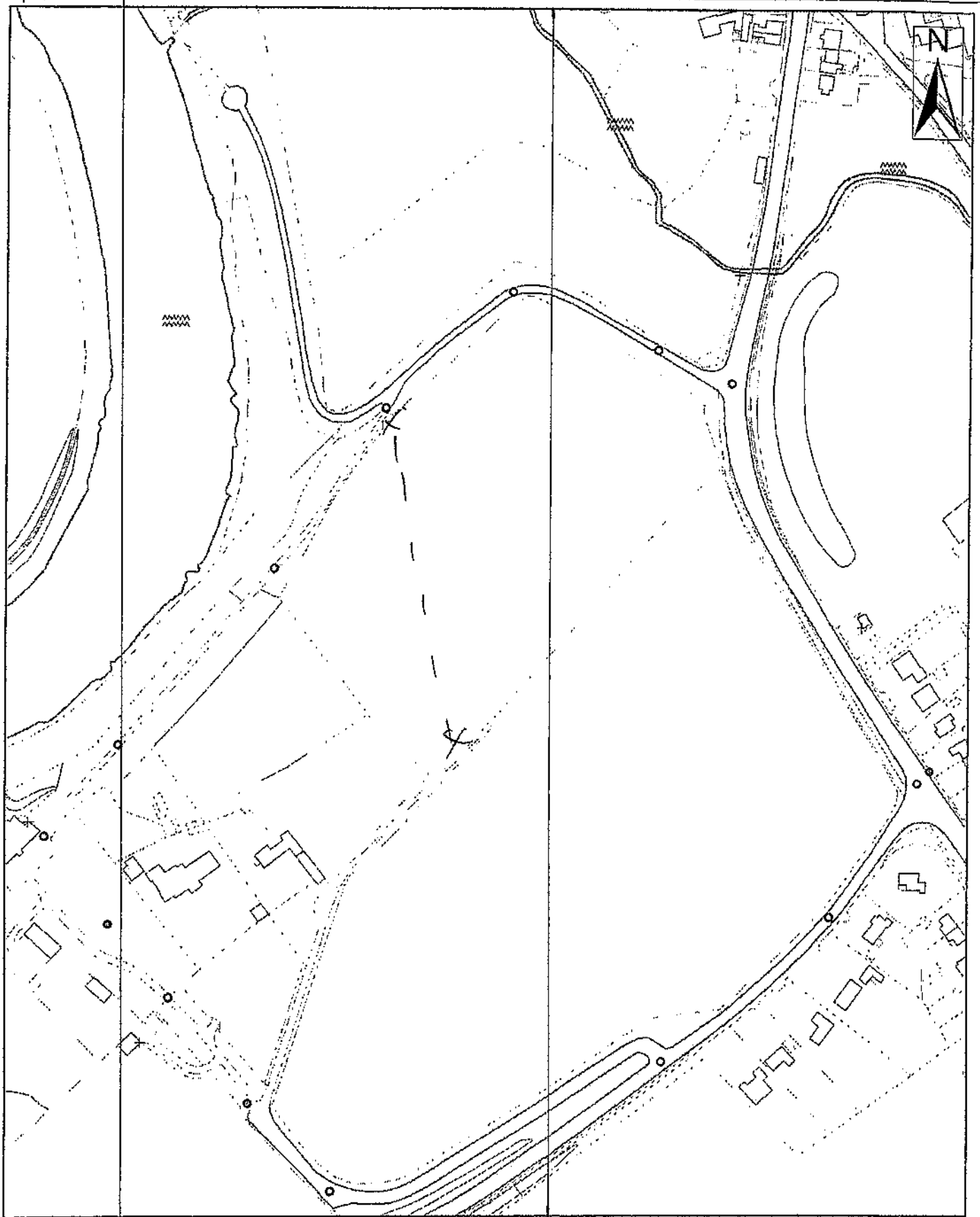
I hereby certify that to the best of my knowledge and belief the facts that I have stated are true.

*I am/am not willing to attend a Hearing, Public Inquiry or Court to give evidence on this matter, if this should prove necessary.

Signature.......... Date..... 20/4/11.....

Signature of Person Taking Statement

Date.....
(if different)




9 St. Leonards Place, York, YO1 2ET
 Telephone: 01904 613161

Alignment of claimed route - Fulford

| | | |
|----------------------|---------------|-------------|
| Scale 1:2,500 | Drawn By: JHC | Date: Oct11 |
| Public Rights of Way | Reference: | Drawing No. |

Reproduced from the Ordnance Survey with the permission of the Controller of Her Majesty's Stationery Office © Crown copyright.
 Unauthorised reproduction infringes Crown copyright and may lead to prosecution or civil proceedings. City of York Council 100020818



Description of Path

From : LANDING... LANE... BY GATE

Grid Ref (if known):

To : NURSERY... FRONT PATH

Grid Ref (if known):

Parish (es): LAMON POST NO 6

Claimed Status of Route: * footpath / bridleway / ~~restricted byway~~ / Byway open to all traffic

Name of Route: ... FOOT PATH ...
(if applicable)

(Please mark the route you are claiming on a separate map, sign and date the map and attach to this form.)

NOTE - If you are claiming more than one way use separate forms and maps
1. Do you believe the route to be public? YES/NO

a) If yes, please give details as to why?

..... U.S.E.D. IT FOR 40 YEARS

b) What year do you believe the way has been public from?

..... MOVED HERE 1970

2. Have you used the above route?

YES/NO

a) If yes, over how many years? 1978 - 2010
(please specify years and dates e.g. 20 years - 1970 - 1990)

3. Do you use the route?

YES/NO

a) If no, when did you stop using the route?

b) Why did you stop using the route?

4. By what means and between which years did you use the route?

a On foot/~~On horseback~~/~~On a bicycle~~/~~With a vehicle~~/~~Other~~

.....1976.....

b For what purpose did you use the route e.g. recreation, ~~specific journey etc?~~

.....

c Approximately, how wide was the way?

.....HALF.....METRE.....

d Describe the way eg surface

.....T.R.O.D.D.E.N.....E.A.R.T.H.....

5. When using the route where were you going to and from?

To:RIVER.....SIDE.....

From:MURSEC.....LANE.....

6. Have you seen other people using the way?

YES/NO

If yes, please give further details (including which years, how often, what they were doing eg on a bicycle

.....WALKING.....D.O.G.....FROM.....1970.....TO.....PRESENT.....

7. Has the way always been on the same route?

YES/NO

If no, why did it change?

Can you state why and where it was before it was moved (please show route on map)

.....

8. To your knowledge has there been any of the following on the way:
(Please mark on accompanying map if appropriate)

a) Any stiles, gates or other obstructions?
If yes, please give details of these. If gates, were they locked or unlocked?

YES/NO

.....FROM.....19/11/11.....FENCE.....ACROSS.....PATH.....

b) Any signs or notices?
If yes, please give details e.g. 'Private Road', 'Trespassers will be prosecuted' etc

YES/NO

.....

9. Have you ever been challenged by any owner or tenant of the land crossed by the route, or by anyone in their employment or been informed that it was not public?

YES/NO

a) If yes, give particulars and dates

.....
.....

b) Has anyone ever told you the route was not public?
If yes, please give particulars and dates

YES/NO

.....
.....

c) Were you ever told by an owner or tenant of the land crossed by the way, or by anyone, in their employment, that it was not public?

YES/NO

d) Do you believe the owner/occupier was aware the public was using the way?
If yes, why?

YES/NO

.....

10. Have you ever owned/tenanted/rented the land crossed by this way?
If yes, please give further details (including dates). You may prefer to use a Form F.

YES/NO

.....

Who now owns the land crossed buy this way?

.....PERSON AT WATER FULFORD HALL.....

11. Have you ever been employed by, or a tenant of the landowner over which the route runs? **YES/NO**

a) Give particulars and dates

.....

b) Say whether the owner or occupier ever gave you instructions as to the use of the way by the public and, if so, what the instructions were

.....

12. When you used the way, were you working for the owner/occupier of the land crossed by the way? **YES/NO**
If yes:

a) Give particulars and dates

.....

13. Have you ever obtained permission to use the route? **YES/NO**
If so, from whom?

.....

14. Are you or have you been a friend/ acquaintance of any of the landowners/occupiers and thus have used the route with implied consent? **YES/NO**
(if yes please give details)

.....

15. Have you ever enjoyed a private right along the route in question? **YES/NO**

Any other information you consider to be relevant:

I acknowledge that this form will be made publicly available.

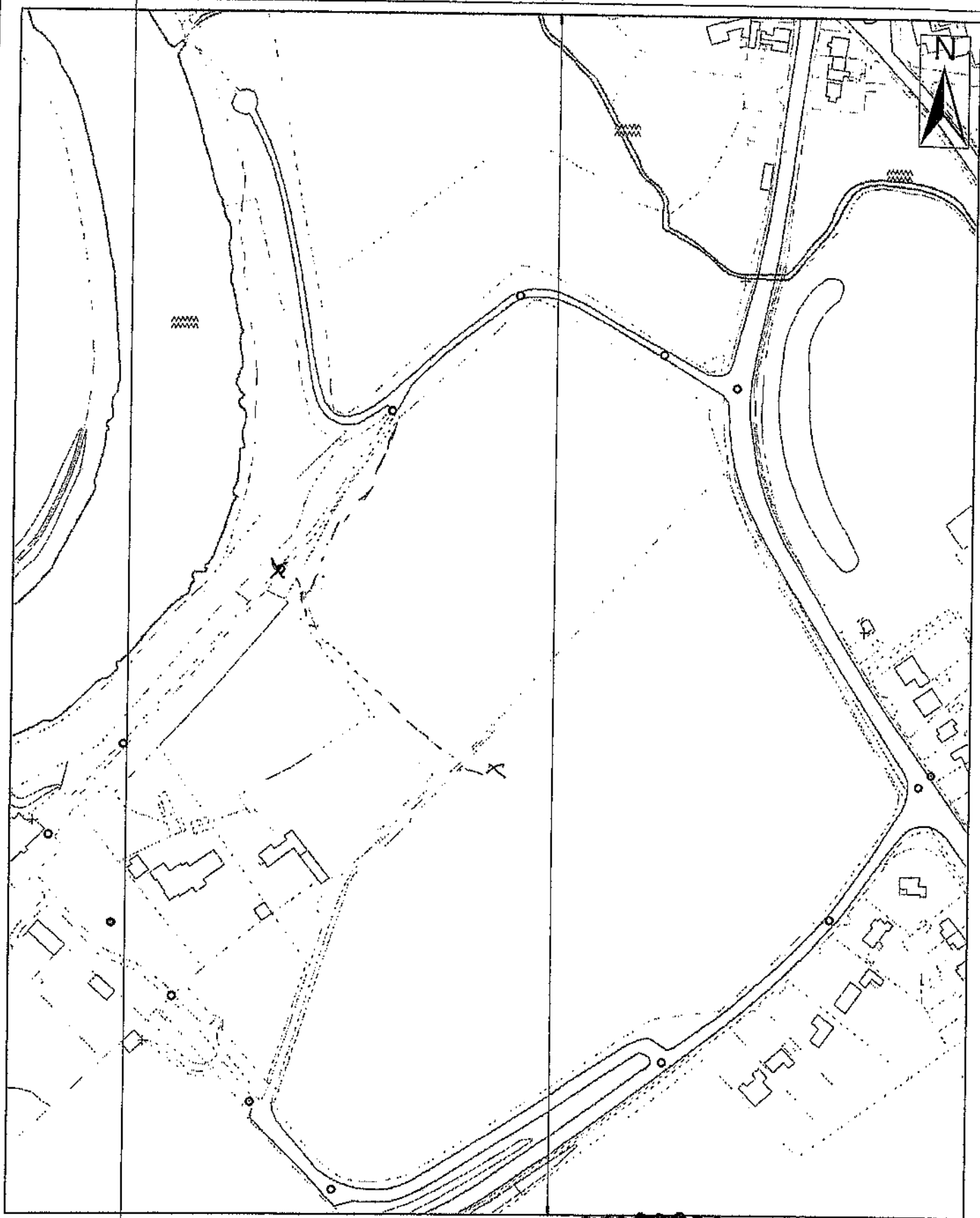
I hereby certify that to the best of my knowledge and belief the facts that I have stated are true.

*I am/am not willing to attend a Hearing, Public Inquiry or Court to give evidence on this matter, if this should prove necessary.

Signature.......... Date.. 05/11/11

Signature of Person Taking Statement

Date.....
(if different)



461 [redacted] 29/10/11



9 St. Leonards Place, York, YO1 2ET
Telephone: 01904613161

Alignment of claimed route - Fulford

| | | |
|----------------------|---------------|-------------|
| Scale 1:2,500 | Drawn By: JHC | Date: Oct11 |
| Public Rights of Way | Reference: | Drawing No. |

Reproduced from the Ordnance Survey with the permission of the Controller of Her Majesty's Stationery Office © Crown copyright. Unauthorised reproduction infringes Crown copyright and may lead to prosecution or civil proceedings. City of York Council 100020818





PUBLIC RIGHTS OF WAY – USER EVIDENCE FORM

This form is part of the process in establishing whether a public right of way exists. Please answer all questions as fully as possible, whether you believe it to be either for or against the claim, so that the correct status of the route may be determined. The information given in this form along with any accompanying documents or drawings will be made publicly available and may be used at a public inquiry.

Surname: [REDACTED]

First Name (s) : ... [REDACTED]

Year of birth : ... [REDACTED]

Address: [REDACTED] [REDACTED] [REDACTED]

[REDACTED]

[REDACTED] [REDACTED]

Tel: [REDACTED] [REDACTED]

Occupation: [REDACTED] [REDACTED]

NOTE – EVIDENCE GIVEN CANNOT BE TREATED AS CONFIDENTIAL

Description of Path

NURSES FOOTPATH
From : LANPOST No 6

Grid Ref (if known):

To : LANDING LANE
Parish (es):

Grid Ref (if known):

Claimed Status of Route: *footpath / bridleway / restricted byway / Byway open to all traffic

Name of Route:
(if applicable)

(Please mark the route you are claiming on a separate map, sign and date the map and attach to this form.)

NOTE - If you are claiming more than one way use separate forms and maps

1. Do you believe the route to be public?

YES/NO

a) If yes, please give details as to why?

I USE THE ROUTE REGULARLY AND SEE OTHERS DOING SO. IT IS A QUANTUM PATH

b) What year do you believe the way has been public from?

I HAVE USED THE FOOTPATH QUANTUM PATH LAST 20 YRS LIVING IN QUANTUM

2. Have you used the above route?

YES/NO

a) If yes, over how many years?

(please specify years and dates e.g. 20 yrs)

20 YRS. 1991 - 2011

3. Do you use the route?

YES/NO

a) If no, when did you stop using the route?

b) Why did you stop using the route?

4. By what means and between which years did you use the route?

a On foot/On horseback/On a bicycle/With a vehicle/Other

ON FOOT.

b For what purpose did you use the route e.g. recreation, specific journey etc?

RECREATION

c Approximately, how wide was the way?

2 FT.

d Describe the way eg surface

TRACK WORN INTO FIELD.

5. When using the route where were you going to and from?

To: LANDING LANE

From: THE PATH NEAR HALL FARM + VISE
VERSA

6. Have you seen other people using the way?

YES/NO

If yes, please give further details (including which years, how often, what they were doing eg on a bicycle

MAINLY PEOPLE WALKING FOR RECREATION +
DOG WALKING FOR PAST 20 YRS.

7. Has the way always been on the same route?

YES/NO

If no, why did it change?

Can you state why and where it was before it was moved (please show route on map)

8. To your knowledge has there been any of the following on the way:
(Please mark on accompanying map if appropriate)

a) Any stiles, gates or other obstructions?
If yes, please give details of these. If gates, were they locked or unlocked?

YES/NO

b) Any signs or notices?
If yes, please give details e.g. 'Private Road', 'Trespassers will be prosecuted' etc

YES/NO

9. Have you ever been challenged by any owner or tenant of the land crossed by the route, or by anyone in their employment or been informed that it was not public?

YES/NO

a) If yes, give particulars and dates

b) Has anyone ever told you the route was not public?
If yes, please give particulars and dates

YES/NO

c) Were you ever told by an owner or tenant of the land crossed by the way, or by anyone, in their employment, that it was not public?

YES/NO

d) Do you believe the owner/occupier was aware the public was using the way?
If yes, why?

YES/NO

HAVE BEEN SEEN BY THE OWNER USING THE PATH

10. Have you ever owned/tenanted/rented the land crossed by this way?
If yes, please give further details (including dates). You may prefer to use a Form F.

YES/NO

Who now owns the land crossed buy this way?

11. Have you ever been employed by, or a tenant of the landowner over which the route runs?

YES/NO

a) Give particulars and dates

.....

b) Say whether the owner or occupier ever gave you permission for the use of the way by the public and, if so, what the instructions were

12. When you used the way, were you working for the owner/occupier of the land crossed by the way?

YES/NO

If yes:

a) Give particulars and dates

.....

13. Have you ever obtained permission to use the route?
If so, from whom?

YES/NO

.....

14. Are you or have you been a friend/ acquaintance of any of the landowners/occupiers and thus have used the route with implied consent?
(if yes please give details)

YES/NO

.....

15. Have you ever enjoyed a private right along the route in question?

YES/NO

Any other information you consider to be relevant:

I acknowledge that this form will be made publicly available.

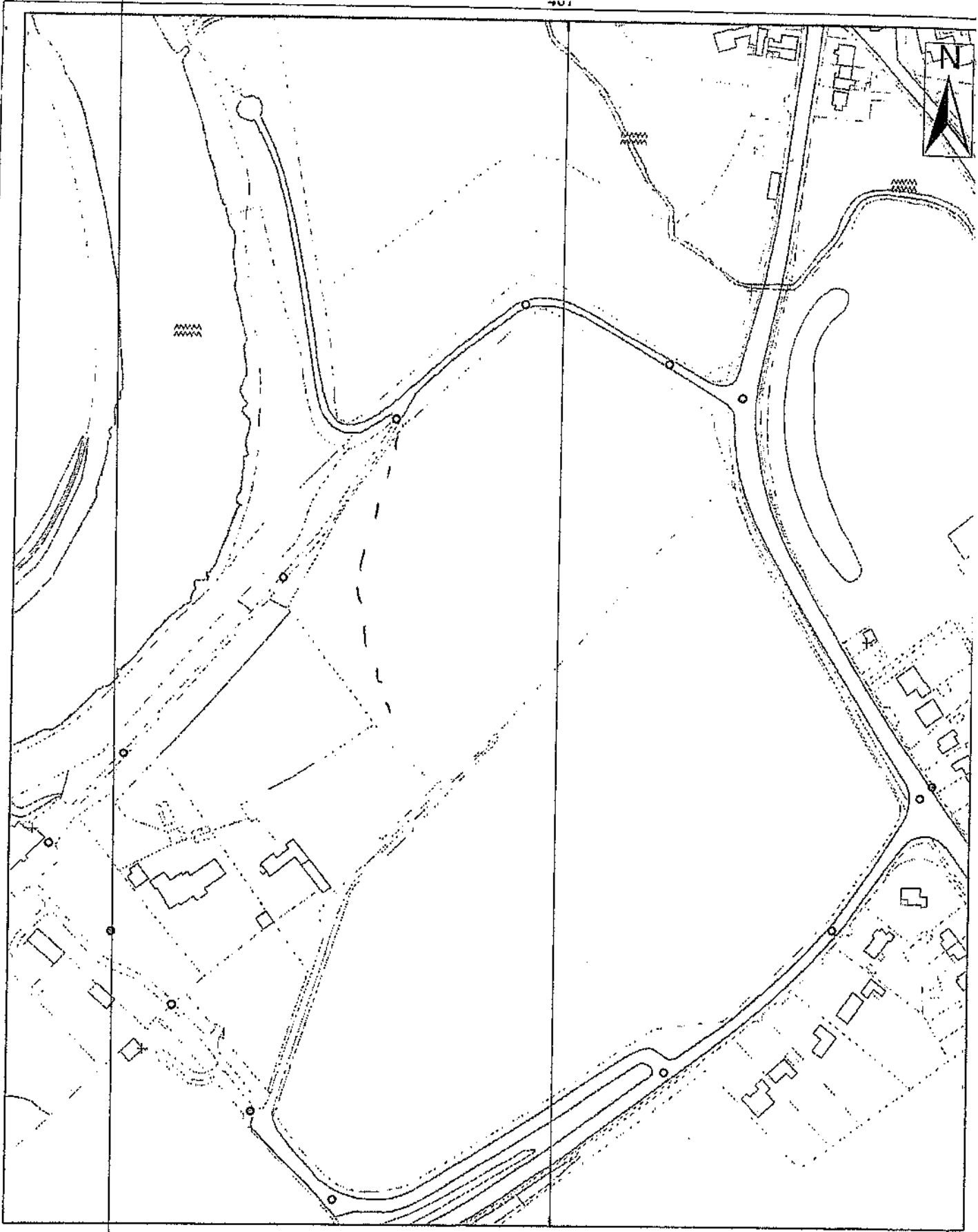
I hereby certify that to the best of my knowledge and belief the facts that I have stated are true.

*I ~~am~~ am not willing to attend a Hearing, Public Inquiry or Court to give evidence on this matter, if this should prove necessary.

Signature.......... Date 28.11.11

Signature of Person Taking Statement

Date.....
(if different)



461953




9 St. Leonards Place, York, YO1 2ET
 Telephone: 01904 613161

Alignment of claimed route - Fulford

| | | |
|----------------------|---------------|--------------|
| Scale 1:2,500 | Drawn By: JHC | Date: Oct 11 |
| Public Rights of Way | Reference: | Drawing No. |

Reproduced from the Ordnance Survey with the permission of the Controller of Her Majesty's Stationary Office © Crown copyright. Unauthorised reproduction infringes Crown copyright and may lead to prosecution or civil proceedings. City of York Council 100020818





PUBLIC RIGHTS OF WAY – USER EVIDENCE FORM

This form is part of the process in establishing whether a public right of way exists. Please answer all questions as fully as possible, whether you believe it to be either for or against the claim, so that the correct status of the route may be determined. The information given in this form along with any accompanying documents or drawings will be made publicly available and may be used at a public inquiry.

Summary: [REDACTED]

First Name (s) : [REDACTED]

Year of birth : [REDACTED]

Address: [REDACTED]

Tel: [REDACTED]

Occupation: [REDACTED]

NOTE – EVIDENCE GIVEN CANNOT BE TREATED AS CONFIDENTIAL

Description of Path

From : LANDING LANE

Grid Ref (if known):

To : FOOTPATH...PASSING
Parish (es): HALL FARM
FULFORD

Grid Ref (if known):

Claimed Status of Route: * footpath / ~~bridleway / restricted byway / Byway open to all traffic~~

Name of Route:
(if applicable)

(Please mark the route you are claiming on a separate map, sign and date the map and attach to this form.)

NOTE - If you are claiming more than one way use separate forms and mark

1. Do you believe the route to be public?

YES / ~~NO~~

a) If yes, please give details as to why?

Used by the public for 20 yrs

b) What year do you believe the way has been public from?

PRE - 1980

2. Have you used the above route?

YES / ~~NO~~

a) If yes, over how many years?
(please specify years and dates, e.g. 25 years - 1970 - 1995)

1991 - 2011 20 YRS.

3. Do you use the route?

YES / ~~NO~~

a) If no, when did you stop using the route?

.....

b) Why did you stop using the route?

.....

4. By what means and between which years did you use the route?

a On foot/On horseback/On a bicycle/With a vehicle/Other

..... 1991-2011 20 yrs.

b For what purpose did you use the route e.g. recreation, specific journey etc?

..... Recreational walking.

c Approximately, how wide was the way?

..... path through a field - 3 ft. wide approx.

d Describe the way eg surface

..... grassed field - footpath worn away

5. When using the route where were you going to and from?

To: Landing Lane on the River
From: Hall Farm.

6. Have you seen other people using the way?

YES NO

If yes, please give further details (including which years, how often, what they were doing eg on a bicycle

..... 1991-2011
..... Most days - people walking.

7. Has the way always been on the same route?

YES NO

If no, why did it change?

Can you state why and where it was before it was moved (please show route on map)

.....

8. To your knowledge has there been any of the following on the way:
(Please mark on accompanying map if appropriate)

a) Any stiles, gates or other obstructions?
If yes, please give details of these. If gates, were they locked or unlocked?

~~YES~~ NO

.....

b) Any signs or notices?
If yes, please give details e.g. 'Private Road', 'Trespassers will be prosecuted' etc

~~YES~~ NO

.....

9. Have you ever been challenged by any owner or tenant of the land crossed by the route, or by anyone in their employment or been informed that it was not public?

~~YES~~ NO

a) If yes, give particulars and dates

.....

.....

b) Has anyone ever told you the route was not public?
If yes, please give particulars and dates

~~YES~~ NO

.....

.....

c) Were you ever told by an owner or tenant of the land crossed by the way, or by anyone, in their employment, that it was not public?

~~YES~~ NO

d) Do you believe the owner/occupier was aware the public was using the way?
If yes, why?

YES ~~NO~~

I have seen his gardeners/estate workers cutting down trees.

10. Have you ever owned/tenanted/rented the land crossed by this way?
If yes, please give further details (including dates). You may prefer to use a Form F.

~~YES~~ NO

Who now owns the land crossed ^{by} this way?

I understand from other walkers, but don't know specifically, that it is the ground of Fulford Hall

11. Have you ever been employed by, or a tenant of the landowner over which the route runs? ~~YES~~ NO
- a) Give particulars and dates
-
- b) Say whether the owner or occupier ever gave you instructions as to the use of the way by the public and, if so, what the instructions were.
-
12. When you used the way, were you working for the owner/occupier of the land crossed by the way? ~~YES~~ NO
If yes:
- a) Give particulars and dates
-
13. Have you ever obtained permission to use the route? ~~YES~~ NO
If so, from whom?
-
14. Are you or have you been a friend/ acquaintance of any of the landowners/occupiers and thus have used the route with implied consent? ~~YES~~ NO
(if yes please give details)
-
15. Have you ever enjoyed a private right along the route in question? ~~YES~~ NO

Any other information you consider to be relevant:

The footpath crosses a totally unfenced field with no signs, notices, stiles or gates and links to public rights of way. I was amazed to find the field was privately owned.

I acknowledge that this form will be made publicly available.

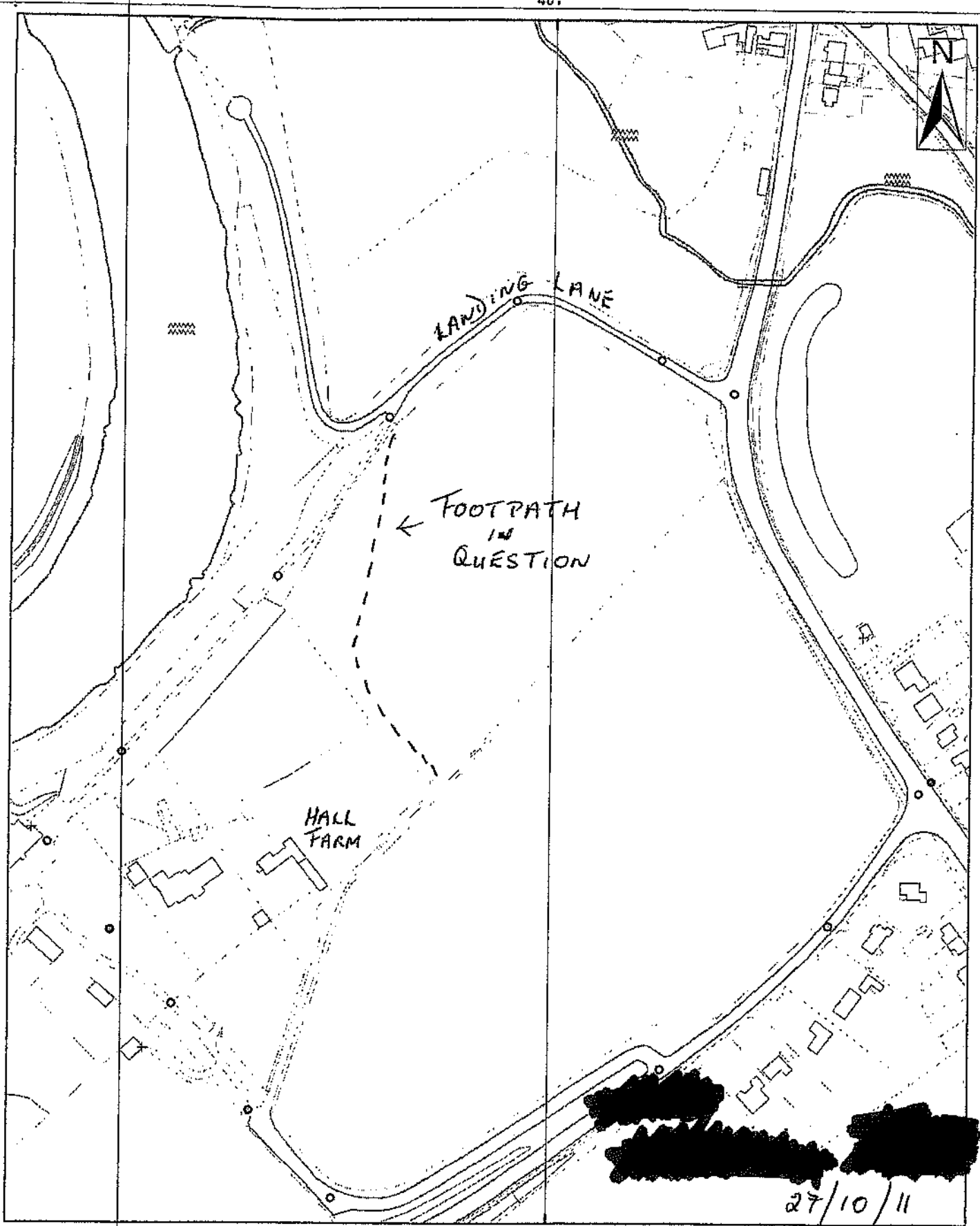
I hereby certify that to the best of my knowledge and belief the facts that I have stated are true.

*I am/am not willing to attend a Hearing, Public Inquiry or Court to give evidence on this matter, if this should prove necessary.

Signature.......... Date..27.10.2011

Signature of Person Taking Statement

Date.....
(if different)



461000



9 St. Leonards Place, York, YO1 2ET
Telephone: 01904 613161

Alignment of claimed route - Fulford

Scale 1:2,500

Drawn By: JHC

Date: Oct 11

Public Rights of Way

Reference:

Drawing No.

Reproduced from the Ordnance Survey with the permission of the Controller of Her Majesty's Stationery Office © Crown copyright.
Unauthorised reproduction infringes Crown copyright and may lead to prosecution or civil proceedings. City of York Council 100020618





PUBLIC RIGHTS OF WAY – USER EVIDENCE FORM

This form is part of the process in establishing whether a public right of way exists. Please answer all questions as fully as possible, whether you believe it to be either for or against the claim, so that the correct status of the route may be determined. The information given in this form along with any accompanying documents or drawings will be made publicly available and may be used at a public inquiry.

Surname: [REDACTED]
(Mr/Mrs/Miss/Ms)

First Name (s) : [REDACTED]

Year of birth : [REDACTED]

Address: [REDACTED]
..... [REDACTED]

Tel: [REDACTED] [REDACTED]

Occupation: [REDACTED]

NOTE – EVIDENCE GIVEN CANNOT BE TREATED AS CONFIDENTIAL

Description of Path

GATE TO WATERFALL FOLD HALL

From LAUNING LAVE

Grid Ref (if known):

To LAUNING NUMBER FOOTPATH

Grid Ref (if known):

Parish (es):

Claimed Status of Route: * footpath / ~~bridleway~~ restricted byway / ~~Byway open to all traffic~~

Name of Route: I CALL IT DOREEN'S FOOTPATH
(if applicable)

(Please mark the route you are claiming on a separate map, sign and date the map and attach to this form.)

NOTE - If you are claiming more than one way use separate forms and maps

1. Do you believe the route to be public?

YES/NO

a) If yes, please give details as to why?

I HAVE BEEN USING IT SINCE 1989 (JUNE)

b) What year do you believe the way has been public from?

I THINK SINCE AT LEAST 1970

2. Have you used the above route

YES/NO

a) if yes, ever how many years?

(please specify years and dates e.g. 20 years - 1990 -

JUNE 1989 to NOV 2011

3. Do you use the route?

YES/NO

a) If no, when did you stop using the route?

b) Why did you stop using the route?

4. By what means and between which years did you use the route?

a On foot/~~On horseback~~/~~On a bicycle~~/~~With a vehicle~~/~~Other~~

b For what purpose did you use the route e.g. recreation, specific journey etc?

RECREATION

c Approximately, how wide was the way?

1' to 2'

d Describe the way eg surface

COMPACTED EARTH

5. When using the route where were you going to and from?

To: RIVERSIDE LANDING LAKE

From: ~~LANDING~~ NURSES FOOTPATH

6. Have you seen other people using the way?

YES/~~NO~~

If yes, please give further details (including which years, how often, what they were doing eg on a bicycle)

SINCE I USED THE ROUTE 1979 AND ALOT MORE PEOPLE SINCE DESIGNATED OUTLET OPENED

7. Has the way always been on the same route?

YES/~~NO~~

If no, why did it change?

Can you state why and where it was before it was moved (please show route on map)

8. To your knowledge has there been any of the following on the way:
(Please mark on accompanying map if appropriate)

a) Any stiles, gates or other obstructions?
If yes, please give details of these. If gates, were they locked or unlocked?

~~YES~~/NO

.....

b) Any signs or notices?
If yes, please give details e.g. 'Private Road', 'Trespassers will be prosecuted' etc

~~YES~~/NO

.....

9. Have you ever been challenged by any owner or tenant of the land crossed by the route, or by anyone in their employment or been informed that it was not public?

~~YES~~/NO

a) If yes, give particulars and dates

.....

.....

b) Has anyone ever told you the route was not public?
If yes, please give particulars and dates

~~YES~~/NO

.....

.....

c) Were you ever told by an owner or tenant of the land crossed by the way, or by anyone, in their employment, that it was not public?

~~YES~~/NO

d) Do you believe the owner/occupier was aware the public was using the way?
If yes, why?

YES/~~NO~~

.....

10. Have you ever owned/tenanted/rented the land crossed by this way?

~~YES~~/NO

If yes, please give further details (including dates). You may prefer to use a Form F.

.....

Who now owns the land crossed buy this way?

OWNER OF WATERFORDS HALL

11. Have you ever been employed by, or a tenant of the landowner over which the route runs?

~~YES~~ NO

a) Give particulars and dates

.....

b) Say whether the owner or occupier ever gave you instructions as to the use of the way by the public and, if so, what the instructions were

12. When you used the way, were you working for the owner/occupier of the land crossed by the way?
If yes:

~~YES~~ NO

a) Give particulars and dates

.....

13. Have you ever obtained permission to use the route?
If so, from whom?

~~YES~~ NO

.....

14. Are you or have you been a friend/ acquaintance of any of the landowners/occupiers and thus have used the route with implied consent?
(if yes please give details)

~~YES~~ NO

.....

15. Have you ever enjoyed a private right along the route in question?


~~YES~~ NO

Any other information you consider to be relevant:

I acknowledge that this form will be made publicly available.

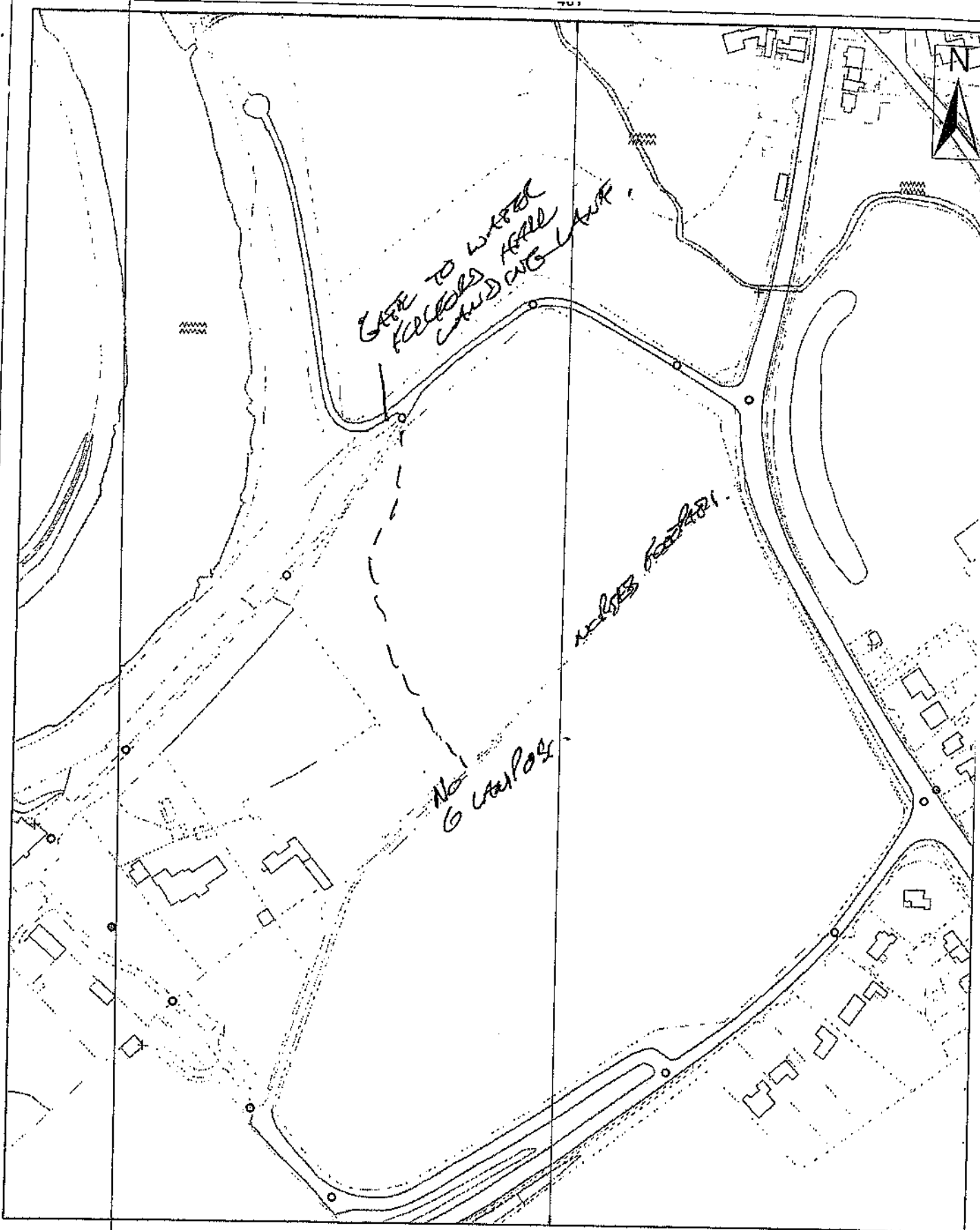
I hereby certify that to the best of my knowledge and belief the facts that I have stated are true.

*I am/~~am not~~^{WILLING} attending to attend a Hearing, Public Inquiry or Court to give evidence on this matter, if this should prove necessary.

Signature.....  Date... 30/10/11

Signature of Person Taking Statement



Date.....
(if different)



461⁰⁰³

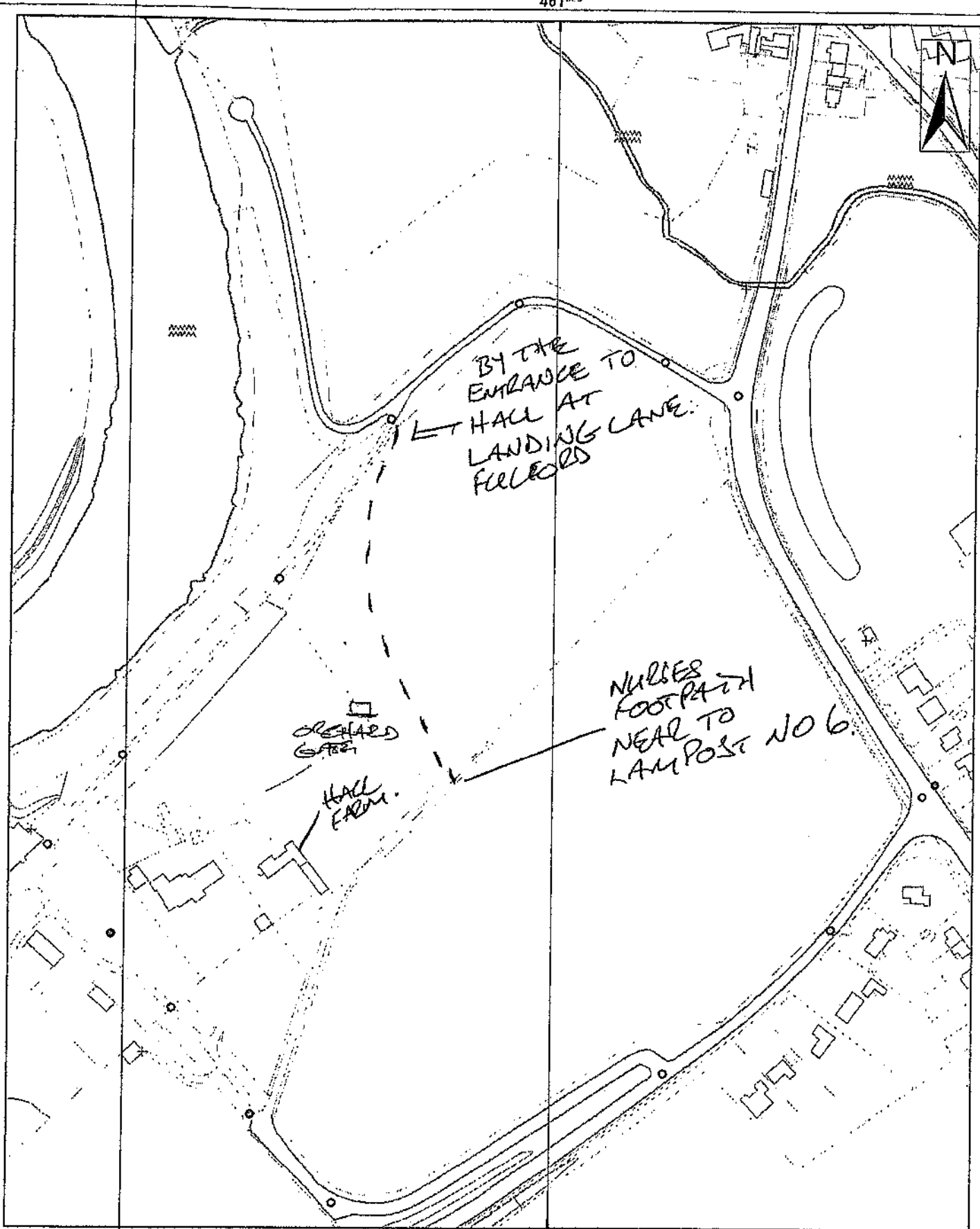


9 St. Leonards Place, York, YO1 2ET
Telephone: 01904 613161

| | | |
|--|--|--------------|
| Alignment of claimed  ^{36/10/11} | | |
| Scale 1:2,500 | Drawn By: JHC | Date: Oct 11 |
| Public Rights of Way | Reference:  | Drawing No. |

Reproduced from the Ordnance Survey with the permission of the Controller of Her Majesty's Stationery Office © Crown copyright. Unauthorised reproduction infringes Crown copyright and may lead to prosecution or civil proceedings. City of York Council 100020818





461 000



9 St. Leonards Place, York, YO1 2ET
 Telephone: 01904 613161

Alignment of claimed route - Fulford

| | | |
|----------------------|---------------|-------------|
| Scale 1:2,500 | Drawn By: JHC | Date: Oct11 |
| Public Rights of Way | Reference: | Drawing No. |

Reproduced from the Ordnance Survey with the permission of the Controller of Her Majesty's Stationery Office © Crown copyright. Unauthorised reproduction infringes Crown copyright and may be a criminal offence under the Copyright, Designs and Patents Act 1988 or civil proceedings. City of York Council 100020818

[Redacted] 9/09/2012

